~~Map 1001.6~~
"Atlas 1999. Un 2
No ~~6111.27~~
1918



GIVEN BY
[illegible]

Z6026 .H9 U55 1973 c.1 HARVARD LAW LIBRARY

Serial No. 70

DEPARTMENT OF COMMERCE
U. S. COAST AND GEODETIC SURVEY
E. LESTER JONES, SUPERINTENDENT

CATALOGUE

OF

CHARTS, COAST PILOTS, AND TIDE TABLES

1918

WASHINGTON
GOVERNMENT PRINTING OFFICE
1917

Serial No. 70

DEPARTMENT OF COMMERCE

U. S. COAST AND GEODETIC SURVEY

E. LESTER JONES, SUPERINTENDENT

CATALOGUE

OF

CHARTS, COAST PILOTS, AND TIDE TABLES

1918

PUBLIC LIBRARY
OF THE
CITY OF BOSTON

WASHINGTON
GOVERNMENT PRINTING OFFICE
1917

Digitized by the Internet Archive
in 2016

https://archive.org/details/cataloguesofchar1918usco

TABLE OF CONTENTS.

	Page.
Publications of the Coast and Geodetic Survey	4
Explanation of dates on United States Coast and Geodetic Survey Charts	5
Agencies for the sale of Charts, Coast Pilots, and Tide Tables	7
Suboffices of the Coast and Geodetic Survey	9
Coast Pilots	10
Tide Tables	11
Sailing Directions	11
Explanatory Notes	12
Official Charts and Maps not published by the Coast and Geodetic Survey	13
Table of Scale Equivalents	14
Miscellaneous Maps and Plans	15
Charts of the Atlantic and Gulf Coasts, geographically arranged	19
Charts of the West Indies	87
Charts of Panama—Canal Zone	89
Charts of the Pacific Coast and Alaska, geographically arranged	91
Charts of the Pacific Ocean—Hawaiian and Marianas Islands	147
Charts of the Pacific Ocean—Philippine Islands	149
Topographic maps of the Philippine Islands	193
Numerical Arrangement of Charts	195
Alphabetical Index of Charts	205

NOTE.—Copies of this Catalogue can be obtained, FREE OF CHARGE, upon application at any of the Sale Agencies, or by letter addressed to the Superintendent of the Coast and Geodetic Survey, Washington, D. C.

PUBLICATIONS OF THE COAST AND GEODETIC SURVEY.

Annual Reports.—These consist of a review of the progress of the work during the year, and an abstract of work done in the field and in the office, with sketches illustrating the progress of the work. Professional papers relating to the methods and results are published separately.

FOR SALE.

Charts.—See explanatory note, page 12.

Coast Pilots.—A series of volumes covering the coasts of the United States, Alaska, and the insular possessions, containing descriptions of the coasts and harbors, aids to navigation, harbor regulations and facilities, sailing directions, and other general information for the use of mariners, have been published. These are corrected to date of issue as nearly as practicable, and new editions are issued from time to time. (See p. 10.)

Inside Route Pilots.—These contain information similar to that found in the Coast Pilots, but designed particularly to meet the needs of motor-boatmen, have been prepared covering the inside waters of the Atlantic and Gulf coasts, and new editions are issued at frequent intervals. (See p. 10.)

Tide Tables.—The predicted time and height of the tide at the principal ports of the United States and at many foreign ports are given in these tables for every day of the year, with a table of differences, by means of which the times and heights at intermediate ports may be ascertained. Reprints of the tables for the Atlantic and Pacific coasts of the United States are issued separately. (See p. 11.)

Agencies for the sale of these charts, Coast Pilots, and Tide Tables have been established in many ports of the United States and in some foreign ports. See list of agencies on pages 7 to 9. They can also be purchased at the office of the Coast and Geodetic Survey, Washington, D. C. If ordered by mail, prepayment is obligatory; remittances should be by postal money order, express order, or certified check payable to the "United States Coast and Geodetic Survey," and not to any individual by name; postage stamps can not be accepted; the sending of money in an unregistered letter is unsafe; only catalogue numbers of charts need be mentioned. Publications mailed free of postage.

FOR FREE DISTRIBUTION.

All other publications of the Coast and Geodetic Survey.

For **Catalogue of Charts** and List and Catalogue of all the publications of the Survey, 1816–1902, apply to the Superintendent of the Survey at Washington, D. C.

Notices to Mariners.—Corrections to be applied to charts to keep them up to date are included in the Notice to Mariners, published weekly by the Bureau of Lighthouses and the Coast and Geodetic Survey. Announcements of new charts, new editions of charts, charts canceled, editions canceled, and of the various new publications of the Survey are made in these "Notices." Apply to the Superintendent of the Survey at Washington, D. C., the agencies of the Coast and Geodetic Survey, U. S. Customhouses, the Hydrographic Office of the U. S. Navy at Washington, D. C., the Branch Hydrographic Offices, the Bureau of Lighthouses at Washington, D. C., the Inspectors of the Lighthouse Districts, and the U. S. Consulates in foreign ports. Locations and addresses of Branch Hydrographic Offices and of Inspectors of Lighthouse Districts are given in the "Notices."

Notices to Mariners and Sailing Directions (see p. 11) relating to the Philippine Islands are issued from time to time at the Coast and Geodetic suboffice in Manila, P. I., and can be obtained from that office and from the Superintendent of the Survey at Washington.

EXPLANATION OF DATES ON UNITED STATES COAST AND GEODETIC SURVEY CHARTS.

All United States Coast and Geodetic Survey charts bear below the border line a note indicating the date on which they were issued from its office in Washington, D. C. The old form of this noto, still on many charts, is—

Lights, beacons, and buoys corrected
for information received to
(date.)

Another form of this note is as follows:

LATEST CORRECTION TO CHART
LIGHTS, BEACONS, BUOYS, AND DANGERS
CORRECTED TO DATE OF ISSUE (date).

The most recent form of this note is as follows:

LIGHTS, BEACONS, BUOYS, AND DANGERS CORRECTED
FOR INFORMATION RECEIVED TO DATE OF ISSUE (date).

It should be understood that no additional information relative to lights, beacons, buoys, and dangers which could be charted had been received previous to this date. It is therefore unnecessary for a mariner to examino his file of Notice to Mariners of date prior to the date of issue of the chart for such corrections.

Other dates which appear on these charts are of less importance to mariners, but are necessary for the identification of the edition and priut of the chart, and should be understood by those who use the chart.

A note, known as the authority note, gives the dates (years) of the surveys from which the chart was constructed. The old form of this note, still on many of the charts, is—

TRIANGULATION EXECUTED (date).
TOPOGRAPHY EXECUTED (date).
HYDROGRAPHY EXECUTED (date).
CORRECTED FROM SURVEYS BY THE CORPS OF ENGINEERS, UNITED STATES ARMY (date).

This is being superseded as rapidly as possible by the following form:

AUTHORITIES:
SURVEYS (date).
SURVEYS BY U. S. ENGINEERS (date).

The surveys are by the United States Coast and Geodetic Survey unless otherwise stated. The dates in this note remain unchanged until a new editiou of the chart is published.

When a new chart is issued, the date (month and year) is printed in the publication note. The old form of this note, still on many of the charts, is—

PUBLISHED AT WASHINGTON, D. C.
(date)
BY THE U. S. COAST AND GEODETIC SURVEY
(name) *Superintendent*

It will be found usually just below the title. A more recent form of this note is—

WASHINGTON, D. C.
COAST AND GEODETIC SURVEY
(date)

placed just below the border in a central position. Both forms are being superseded as rapidly as possible by the following:

PUBLISHED AT WASHINGTON, D. C. (date)
BY THE U. S. COAST AND GEODETIC SURVEY
E. LESTER JONES, *Superintendent*

which is always placed just below the border of the chart and as near a central positiou as possible. The date in this note remains unchanged until an extensive correction is made on the plate from which the chart is printed. The date is then changed and the issue is known as a new edition.

When a correction, not of sufficient importance to require a new edition, is made to a chart plate, tho year, month, and day are noted below the border in the left-hand corner of the chart, thus: 14–6/30, 7/22, 15–2/3, 5/27.

AGENCIES FOR THE SALE OF THE CHARTS, COAST PILOTS, AND TIDE TABLES OF THE COAST AND GEODETIC SURVEY,

AND FOR THE FREE DISTRIBUTION OF ITS NOTICES TO MARINERS, CHART CATALOGUES, AND TABLE OF DEPTHS.

MAINE—
Bar Harbor: Fifield & Joy.
Bath: *Charles A. Harriman, 106 Front Street.
Belfast: *Newton S. Lord, 31 Front Street.
Boothbay Harbor: R. G. Hodgdon.
Camden: The Village Shop, 25 Main Street.
Eastport: L. S. Wadsworth & Son, 5–8 Central Wharf.
Jonesport: E. B. Sawyer.
Machiasport: Willard S. Cates.
Millbridge: E. W. Wallace.
Northeast Harbor: The A. G. Bain Co.
North Haven: C. S. Staples.
Portland: *Wm. Senter & Co., 51 Exchange Street.
Rockland: *Huston-Tuttle Book Co., 405 Main Street.
Vinal Haven: L. M. Treat.

NEW HAMPSHIRE—
Portsmouth: W. S. Jackson.

MASSACHUSETTS—
Boston:
*W. E. Hadlock & Co., 132 State Street.
*C. C. Hutchinson, 154 State Street.
Gloucester:
George H. Bibber, 161 Main Street.
Jeremiah Foster, 150 Main Street.
F. S. Thompson, 164 Main Street.
New Bedford:
A. C. Smith, 27 William Street.
Briggs & Beckman, 31–35 Commercial Street.
Vineyard Haven: E. R. Tilton.

RHODE ISLAND—
Block Island: *C. C. Ball.
Newport:
*J. T. O'Connell, 89 Long Wharf.
*W. H. Tibbetts, 185 Thames Street.
Providence: *Goff & Page, customhouse.

CONNECTICUT—
Bridgeport: *J. H. Shannon, customhouse.
Hartford: *Robert D. Stevens, customhouse.
Middletown: Hazen's Bookstore, 198 Main Street.
New Haven: *Edward A. Welch, customhouse.
New London:
*Edwin Keeney & Co., corner Bank and State Streets.
The Darrow & Comstock Co., 114 Bank Street.
South Norwalk: Chas. J. Prescott.
Stamford: Fred. A. Taff, 343 Atlantic Street.
Stonington: James H. Stivers, 72 Water Street.

NEW YORK—
Albany: B. Lodge & Co., 91 North Pearl Street.
Greenport: George B. Preston.
Huntington: Huntington Hardware Co.

NEW YORK—Continued.
New York:
*T. S. & J. D. Negus, 140 Water Street.
*John Bliss & Co., 128 Front Street.
*R. Merrill's Sons, 66 South Street.
*Michael Rupp & Co., 112 Broad Street.
*Rand, McNally & Co., 40–42 East Twenty-second Street.
*C. S. Hammond & Co., 30 Church Street.
*Motor Boat Publishing Co., 110–112 West Fortieth Street.
*United States Coast and Geodetic Survey sub-office, room 403, customhouse.
Northport: Charles S. Mott.
Sag Harbor: Charles P. Cook.

DELAWARE—
Wilmington: David A. Hay & Co., 121 Market Street.

PENNSYLVANIA—
Philadelphia:
*Riggs & Bro., 310 Market Street.
*Jno. E. Hand & Sons Co., 224 Walnut Street.

MARYLAND—
Baltimore: *Jno. E. Hand & Sons Co., 17 South Gay Street.

DISTRICT OF COLUMBIA—
Washington:
*Coast and Geodetic Survey Office.
Brentano's, 1200 F Street NW.

VIRGINIA—
Newport News: *W. L. Shumate & Co., 133 Twenty-fifth Street.
Norfolk:
*William Freeman, 304 Main Street.
*Shaffer's Book and Stationery Store, 107 Granby Street.

NORTH CAROLINA—
Wilmington: Thomas F. Wood, 1 Princess Street.

SOUTH CAROLINA—
Beaufort: *P. A. Roper, customhouse.
Charleston: *H. B. Kirk, 10 Broad Street.

GEORGIA—
Brunswick: Minton H. Johnson, customhouse.
Savannah: *Geo. I. Morris, customhouse.

FLORIDA—
Apalachicola: J. E. Grady & Co., Water Street.
Fernandina: *S. M. Thompson.
Fort Myers: James B. Parker.
Jacksonville: *The H. & W. B. Drew Co.
Key West: *Alfred Brost, customhouse.

*Quarterly agent. In general, quarterly agents carry in stock a greater variety of charts and publications than are usually carried by cash agents.

FLORIDA—Continued.
Miami: Frank T. Budge.
Pensacola: *McKenzie Oerting & Co., 603 Palafox Street.
Sarasota: Frederic A. Riegel.
Tampa: *Tampa Book & News Co.
Tarpon Springs: *Webster Little.
West Palm Beach: Palm Beach Mercantile Co.

ALABAMA—
Mobile: *The Emerald Co. (Inc.), 207 Dauphin Street.

LOUISIANA—
New Orleans:
*Woodward, Wight & Co., corner Howard Avenue and Constance Street.
*Kokosky & Co., 614 Gravier Street.
J. S. Sareussen, 619 Godchaux Building.

TEXAS—
Galveston:
*Charles F. Trube, 2415 Market Street.
*Purdy Bros., 2217 Market Street.
*U. S. C. & G. Survey suboffice, 413 Security Building.

CUBA—
Habana: Hillebrand y Menció, 10 Mercaderes.

PORTO RICO—
San Juan: Mrs. J. A. Rose, care of Chief Clerk, U. S. Lighthouse Service.

CANAL ZONE—
Cristobal: *Captain of the Port.

ARGENTINA—
Buenos Aires: Rodolfo Bösenberg, Victoria 824.

ILLINOIS—
Chicago: Rand, McNally & Co., 168 Adams Street.

CALIFORNIA—
Eureka: *James E. Mathews, 423 F Street.
Long Beach: Floyd T. Voris.
Los Angeles:
*Cunningham, Curtiss & Welch Co., 252 South Spring Street.
*Marine Equipment Co. (Inc.), 729 South Los Angeles Street.
San Diego: *Arey-Jones Co., 933 Fourth Street.
San Francisco:
*Louis Weule Co., 6 California Street.
*Geo. E. Butler, Alaska Commercial Building, corner California and Sansome Streets.
*H. J. H. Lorenzen, 12 Market Street.
*A. Lietz Co., 61 Post Street.
*U. S. C. & G. Survey suboffice, room 310, customhouse.
San Pedro:
*Marine Hardware Co., 509 Beacon Street.
J. C. Rudbach, 223–225 Sixth Street.
A. K. Maloy, 415 Beacon Street.
Santa Barbara: Osborn's Book Store, 923–925 State Street.

OREGON—
Astoria: *Victor Rost.

OREGON—Continued.
Marshfield: Norton & Hansen Stationery Co., 216 Front Street North.
Portland: *The Beebe Co., 182–186 West Morrison Street.

WASHINGTON—
Aberdeen: Evans Drug Co.
Anacortes: S. D. Temple & Co., 610 Commercial Avenue.
Bellingham:
*Edward T. Mathes.
Union Printing, Binding & Stationery Co., 1211 Elk Street.
Blaine: Loomis Store Co.
Everett: Adam Hill, 2929 Colby Avenue.
Friday Harbor: E. F. Harpst.
Olympia: Winstanley & Blankenship.
Port Townsend:
*W. J. Fritz, 320 Water Street.
Seattle:
*Lowman & Hanford Co., 616 First Avenue.
*Max Kuner Co., 304 First Avenue.
*G. Beninghausen, 103 Cherry Street.
*U. S. C. & G. Survey suboffice, room 202 Burke-Building.
Pacific Net & Twine Co., Pier 8.
Tacoma: *Cole-Martin Co., 926 Pacific Avenue.

ALASKA—
Cordova: *Northern Drug Co.
Haines: N. G. Hanson.
Juneau: The Old Post Office Store.
Ketchikan: *Ryus Drug Co.
Kodiak: W. J. Erskine Co.
Petersburg: Petersburg Packing Co.
Seward: The Seward News Co.
Sitka: Chas. M. McGrath.
Valdez: Owl Drug Co.
Wrangell: F. Matheson.

HAWAII—
Honolulu: Hawaiian News Co.

PHILIPPINE ISLANDS—
Cebu: Pacific Commercial Co.
Iloilo: Hoskyn & Co.
Manila:
*C. & G. Survey Office.
Luzon Stevedoring Co., water front, foot of Calle Madrid.

CANADA—
Montreal, Quebec: Harrison & Co., 53 Metcalfe Street.
Prince Rupert, B. C.: McRae Brothers (Ltd.).
Vancouver, B. C.: Clark & Stuart, 441 Hastings Street.
Victoria, B. C.: T. N. Hibben & Co.

CHINA—
Hongkong: G. Falconer & Co. (Ltd.), Hotel Mansions.

AUSTRALIA—
Newcastle, New South Wales: W. H. Sproull & Co.

FRANCE—
Paris: Augustin Challamel, Rue Jacob 17.

*Quarterly agent. In general, quarterly agents carry in stock a greater variety of charts and publications than are usually carried by cash agents.

SUBOFFICES OF THE COAST AND GEODETIC SURVEY.

New York, N. Y., room 403, customhouse.
Galveston, Tex., room 413, Security Building.
San Francisco, Cal., room 310, customhouse.
Seattle, Wash., room 204, Burke Building.
Manila, P. I., Intendencia Building.

At these offices complete files of United States Coast and Geodetic Survey charts, Coast Pilots, Tide Tables, and other publications relating to navigation may be consulted and information affecting navigation obtained without charge.

Light Lists, Buoy Lists, and Notices to Mariners are kept for free distribution to mariners.

Coast Survey charts, Coast Pilots, and Tide Tables are on sale at these suboffices.

UNITED STATES COAST PILOT—ATLANTIC COAST.

Parts.	TITLE.	Size and binding.	Date of last edition.	Price.
I–II.	From St. Croix River to Cape Ann, with supplement to March 9, 1917.	4to, canvas	1911	$0.50
III.	From Cape Ann to Point Judith, with supplement to February 1, 1917.	4to, canvas	1912	.50
IV.	From Point Judith to New York	8vo, canvas	1914	.50
C.	Sandy Hook to Cape Henry, including Delaware and Chesapeake Bays.	8vo, canvas	1916	.50
D.	From Cape Henry to Key West, with supplement to March 16, 1917.	8vo, canvas	1913	.50
E.	Gulf of Mexico, from Key West to the Rio Grande	8vo, canvas	1916	.50
	Inside Route Pilot: Coast of New Jersey	8vo, paper	1915	.20
	Inside Route Pilot: New York to Key West. 3d edition	8vo, paper	1916	.20
	Inside Route Pilot: Key West to New Orleans	8vo, paper	1914	.20

UNITED STATES COAST PILOT—WEST INDIES.

	TITLE.	Size and binding.	Date of last edition.	Price.
	Porto Rico	4to, canvas	1906	$0.50

UNITED STATES COAST PILOT—PACIFIC COAST.

TITLE.	Size and binding.	Date of last edition.	Price.
California, Oregon, and Washington, with supplement to March 16, 1917.	4to, canvas	1909	$0.50
Alaska, Part 1.—Dixon Entrance to Yakutat Bay, with Inland Passage from Juan de Fuca Strait to Dixon Entrance, with supplement to April 28, 1916.	4to, canvas	1908	.50
Alaska, Part 2.—Yakutat Bay to Arctic Ocean	8vo, canvas	1916	.50

TIDE TABLES.

PUBLISHED ANNUALLY SIX MONTHS IN ADVANCE.

	Price.
General Tide Tables	$0.50
Atlantic Coast Tide Tables for eastern North America	.10
Pacific Coast Tide Tables for western North America, eastern Asia, and many island groups	.10

TABLE OF DEPTHS, COAST PILOT NOTES, ETC.

(For free distribution.)

Table of Depths for channels and harbors, coasts of the United States 1913

Coast Pilot Notes on Hawaiian Islands 1912

Magnetic Chart: Lines of equal magnetic declination (variation of compass) and of equal annual change in the United States for 1915, published in 1915

Magnetic Chart: Lines of equal magnetic declination (variation of compass) and of equal annual change in Alaska for 1910, published in 1909

Isogonic Chart of the West Indies for 1915, published in 1914

Magnetic Chart: Lines of equal magnetic declination in the Philippine Islands, 1905, published in 1905

SAILING DIRECTIONS, PHILIPPINE ISLANDS.

(For free distribution.)

Section I.—North and west coasts of Luzon and adjacent islands, fourth edition 1912

Section II.—Southwest and south coasts of Luzon and adjacent islands, fourth edition 1910

Section III.—Coasts of Panay, Negros, Cebu, and adjacent islands, fourth edition 1911

Section IV.—Coasts of Samar and Leyte and the east coast of Luzon, fourth edition 1912

Section V.—Coasts of Mindanao and adjacent islands, third edition 1913

Sections VI and VII.—Mindoro Strait, Palawan Island, and Sulu Sea and Archipelago, third edition 1911

EXPLANATORY NOTES.

The charts embraced in this catalogue are constructed on different scales in order to adapt them to the different conditions of navigation. The small-scale charts include large areas and are suited to offshore navigation, while those on large scale include small areas and are suited to alongshore navigation.

They are classified as follows:

SAILING CHARTS.—Scales from $\frac{1}{600,000}$ to $\frac{1}{4,500,000}$.

They are intended for the use of the navigator to fix his position as he approaches the coast from the open ocean or when sailing between distant coast ports. They show the offshore soundings, the principal lights and outer buoys, and such natural landmarks as may be visible at a considerable distance.

GENERAL CHARTS OF THE COAST.—Scales from $\frac{1}{200,000}$ to $\frac{1}{400,000}$. They are intended for coastwise navigation when the vessel's course would mostly be within sight of land with her position fixed by landmarks, lights, outer buoys, and characteristic soundings.

COAST CHARTS.—Scales from $\frac{1}{80,000}$ to $\frac{1}{100,000}$. They are intended for close coastwise navigation when a vessel's course would carry her inside outlying reefs and shoals; also for entering bays and harbors of considerable width, and for navigating the large inland waterways.

HARBOR CHARTS.—Scales from $\frac{1}{5,000}$ to $\frac{1}{40,000}$. They are intended for navigation of harbors and small waterways.

In the catalogue the charts are arranged in geographical sequence, under the headings, Atlantic Coast, Gulf Coast, West Indies, Canal Zone, Pacific Coast, Hawaiian and Marianas Islands, and Philippine Islands.

Under the Atlantic and Gulf Coasts appear the subheads: First, Sailing Charts; second, General Charts of the Coast; third, Coast and Harbor Charts. The geographical sequence begins at Maine and continues in regular order to Texas.

Under Pacific Coast appear the subheads: First, Sailing Charts; second, General Charts of the Coast and Harbor Charts. The geographic sequence begins at the southern end of California and proceeds northward and westward to Bering Sea.

The limits of the charts are graphically shown on diagrams on adjoining pages. A numerical index of charts is given at the end of the catalogue, also an alphabetical index.

CHARTS.—When issued show all necessary corrections as to lights, beacons, buoys, recently discovered dangers, wrecks, etc., to date of issue, stamped on lower margin of chart, to right of a central position. The date of print of a chart is at lower left corner.

The date of the edition of a chart is printed about midway the lower margin of the chart, but on some of the earlier charts this date is shown on the face of the chart, generally below the title.

All important corrections occurring subsequent to date of issue of a chart will be found in the Notices to Mariners, published weekly by the Bureau of Lighthouses and the Coast and Geodetic Survey. These should be applied, as far as possible, by hand to the charts immediately after receipt of the notices, which are furnished gratis on application.

When new information involving extensive changes is received, new editions of the charts are prepared and printed, the old editions are canceled and should no longer be issued from the agencies.

All the notes on a chart should be read carefully, as in some cases they relate to the aids to navigation or to dangers that can not be clearly charted.

OFFICIAL CHARTS AND MAPS NOT PUBLISHED BY THE COAST AND GEODETIC SURVEY.

LAKE SURVEY, WAR DEPARTMENT, Old Customhouse, Detroit, Mich.
Charts of the Great Lakes, Lake Champlain, and of the Saint Lawrence River down to Cornwall, Canada.

MISSISSIPPI RIVER COMMISSION, WAR DEPARTMENT, 1311 International Life Building, St. Louis, Mo.
Charts of the Mississippi River from the head of the passes up to the headwaters of the Mississippi.

HYDROGRAPHIC OFFICE, NAVY DEPARTMENT.
Charts of foreign countries.

GEOLOGICAL SURVEY, DEPARTMENT OF THE INTERIOR.
Topographic and geologic maps.

GENERAL LAND OFFICE, DEPARTMENT OF THE INTERIOR.
Maps of the United States and maps of States and Territories.

TOPOGRAPHER OF THE POST OFFICE DEPARTMENT.
Post route maps of States and Territories.

FOREST SERVICE, DEPARTMENT OF AGRICULTURE.
Maps of National Forests and forested regions.

The charts and maps referred to above are not furnished by the Coast and Geodetic Survey. For information in regard to them, application should be made to the authorities above mentioned.

TABLE OF SCALE EQUIVALENTS.

The following table gives the lengths of nautical and statute miles on the several scales named, these scales being the proportionate size of the chart to nature. That is, in the scale $\frac{1}{1,200}$, the chart is $\frac{1}{1,200}$ part of the actual linear dimensions in nature (or 100 feet to the inch), equal to 60.8 inches to a nautical mile, and 52.8 inches to a statute mile, and so on.

A nautical mile is a minute of an average great circle of the earth, and its length is 6,080 feet, or 1,853.2 meters A statute mile is 5,280 feet, or 1,609.3 meters.

SCALE.	NAUTICAL MILE.		STATUTE MILE.	
	Inches.	Centimeters.	Inches.	Centimeters.
$\frac{1}{1,200}$	60.803	154.44	52.800	134.11
$\frac{1}{2,400}$	30.401	77.22	26.400	67.03
$\frac{1}{4,800}$	15.201	38.61	13.200	33.53
$\frac{1}{5,000}$	14.593	37.06	12.672	32.19
$\frac{1}{10,000}$	7.296	18.53	6.336	16.09
$\frac{1}{15,000}$	4.864	12.36	4.224	10.73
$\frac{1}{20,000}$	3.648	9.27	3.168	8.05
$\frac{1}{30,000}$	2.432	6.18	2.112	5.36
$\frac{1}{40,000}$	1.824	4.63	1.584	4.02
$\frac{1}{50,000}$	1.459	3.71	1.267	3.22
$\frac{1}{60,000}$	1.216	3.09	1.056	2.68
$\frac{1}{80,000}$	0.912	2.32	0.792	2.01
$\frac{1}{100,000}$	0.730	1.85	0.634	1.61
$\frac{1}{200,000}$	0.365	0.93	0.317	0.80
$\frac{1}{400,000}$	0.182	0.46	0.158	0.40
$\frac{1}{1,000,000}$	0.073	0.18	0.063	0.16
$\frac{1}{1,200,000}$	0.061	0.15	0.053	0.13

1 meter = 39.37 inches; 1 centimeter = 0.3937 inch; 1 inch = 2.54 centimeters.

MISCELLANEOUS MAPS AND PLANS.

NOT ADAPTED FOR THE USE OF NAVIGATORS.

ABBREVIATIONS.—E., Engraved; L., Lithographed; P., Photolithographed.

Catalogue number.	TITLE.	State.		Scale.		Size of border (inches).	Date.	Price.
				Proportional.	Inches to statute mile.			
376	Delaware and Chesapeake Bays		E.	1/400,000	1.18	27 × 36	1915	$0.50
3101 to 3190	District of Columbia, city excepted, in 58 sheets.		E.	1/4,800	13.20	14 × 14	1881 to 1893	Each. $0.10
3035	Washington City	D. C	E.	1/19,800	3.20	21 × 29	1800	.30
3043	City of Washington	D. C	E.	1/19,800	3.20	17 × 20	1800	.30
3035*a*	City of Washington, by L'Enfant	D. C		1/15,840	4.00	27 × 47	1790	.50
3035*b*	City of Washington, by Dermott	D. C		1/7,920	8.00	54 × 62	1798	3.00
3036	Washington City, by W. J. Stone	D. C	E.	1/12,070	5.25	23 × 31	1863	.30
3059	Territory of Columbia, by Ellicott	D. C		1/33,000	1.92	22 × 22		.25
3081	Birthplace of Washington	Virginia	P.	1/10,000	6.34	22 × 29	1897	.20
3032	Part of Bahama Islands, showing tracks ascribed to Columbus.					22 × 36	1881	.50
3055	San Francisco Peninsula	California	E.	1/40,000	1.58	18 × 28	1869	.50

GEOGRAPHICAL ARRANGEMENT OF CHARTS.

2347°—17——2

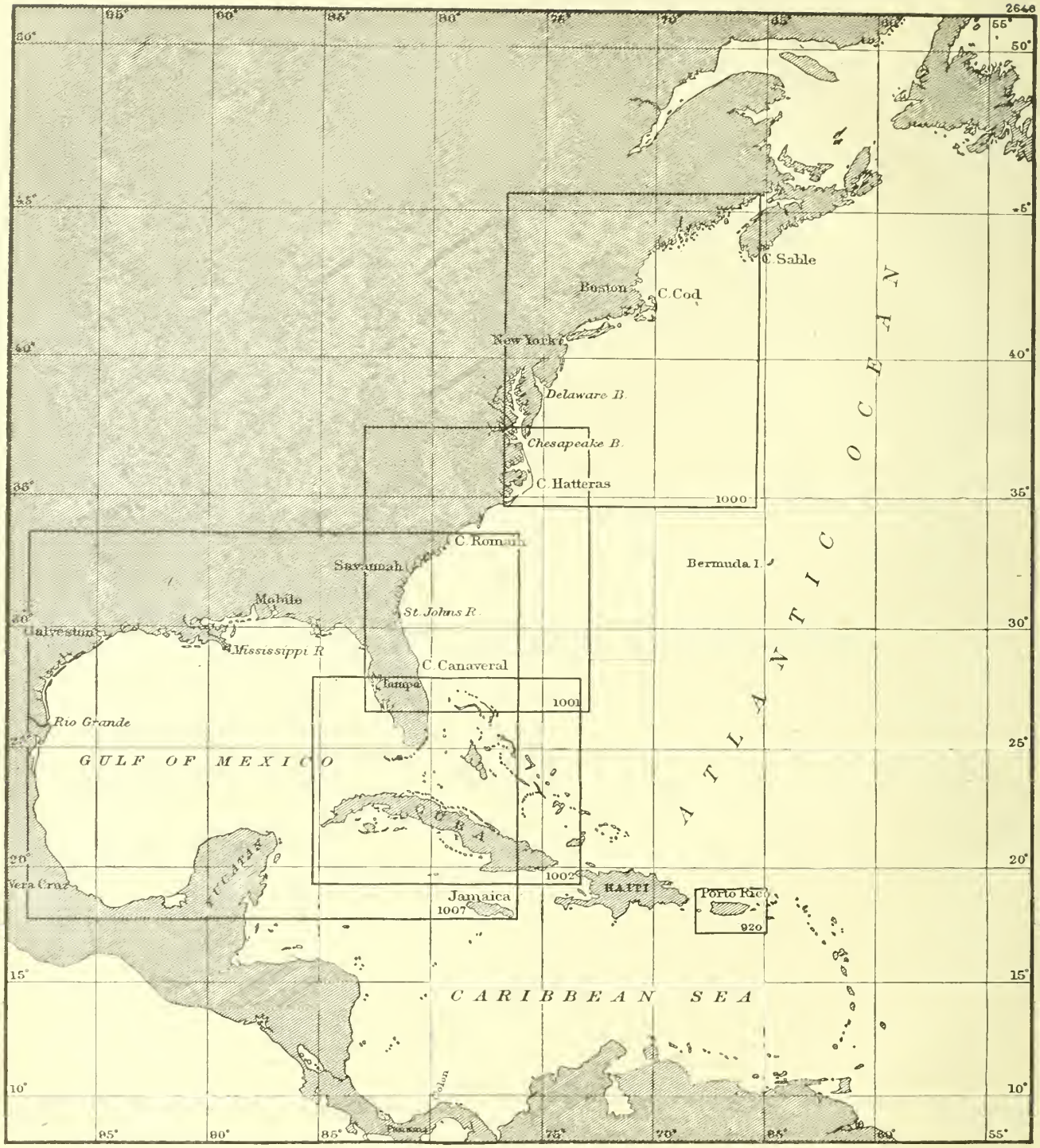
2646
C. Sable
Boston
C. Cod
New York
Delaware B.
Chesapeake B.
C. Hatteras
1000
C. Romain
Savannah
Bermuda I.
Mobile
St. Johns R.
Galveston
Mississippi R.
C. Canaveral
Tampa
1001
Rio Grande
GULF OF MEXICO
ATLANTIC OCEAN
CUBA
1002
Vera Cruz
YUCATAN
Jamaica
1007
HAITI
Porto Rico
920
CARIBBEAN SEA
Colon
Panama
55°
50°
45°
40°
35°
30°
25°
20°
15°
10°
95°
90°
85°
80°
75°
70°
65°
60°

CHARTS OF THE ATLANTIC AND GULF COASTS.

GEOGRAPHICALLY ARRANGED.

Catalogue number.	TITLE.	Scale.		Size of border (inches).	Date of last edition.	Price.
		Average.	Inches to degree of mid-latitude			
	SAILING CHARTS.					
1000	Cape Sable to Cape Hatteras	1 / 1,200,000	3.7	33 × 41	1908	$0.50
1001	Chesapeake Bay to Straits of Florida	1 / 1,198,000	3.7	33 × 41	1913	.50
1002	Straits of Florida and approaches	1 / 1,197,000	3.6	33 × 41	1912	.50
1007	Gulf of Mexico	1 / 2,195,000	2.0	33 × 41	1908	.50

2732
MAINE
PORTLAND
C Sable
1106
L. Ontario
NEW YORK
Lake Erie
MASS
BOSTON
C Cod
CONN
Montauk Pt
1107
51
52
PENNSYLVANIA
PHILADELPHIA
1108
C May
C Henlopen
BALTIMORE
WASHINGTON
1109
VIRGINIA
C Charles
376
NORFOLK
C Hatteras
NORTH CAROLINA
C Lookout
C Fear
C Romain
1110
S CAROLINA
CHARLESTON
GEORGIA
SAVANNAH
ATLANTIC OCEAN
ALABAMA
MISSISSIPPI
LOUISIANA
MOBILE
FERNANDINA
ST AUGUSTIN
1111
TEXAS
NORLEANS
C San Blas
GALVESTON
Mississippi R
1115
1114
1113
1116
21
Rio Grande
FLORIDA
BAHAMA ISLANDS
C Sable
1112
Tortugas
HABANA
CUBA
GULF OF MEXICO
YUCATAN
30°
25°
20°
85°
80°
75°

ATLANTIC AND GULF COASTS.

GEOGRAPHICAL ARRANGEMENT.

Catalogue number.	TITLE.	Scale. Average.	Scale. Inches to nautical mile.	Size of border (inches).	Date of last edition.	Price.
	GENERAL CHARTS OF THE COAST.					
1106	Bay of Fundy to Cape Cod	1/400,000	0.18	34 × 44	1917	$0.50
1107	Georges Bank and Nantucket Shoals	1/400,000	0.18	32 × 37	1913	.50
1108	Approaches to New York	1/400,000	0.18	32 × 47	1913	.50
376	Delaware and Chesapeake Bays	1/400,000	0.18	27 × 36	1915	.50
77	Chesapeake Bay, northern part	1/200,000	0.36	32 × 34	1916	.50
78	Chesapeake Bay, southern part	1/200,000	0.36	31 × 32	1916	.50
1109	Cape May to Cape Hatteras	1/400,000	0.18	31 × 44	1914	.50
1110	Cape Hatteras to Charleston Light	1/400,000	0.18	31 × 44	1914	.50
1111	Charleston Light to Cape Canaveral	1/400,000	0.18	30 × 42	1914	.50
1112	Cape Canaveral to Key West	1/400,000	0.18	29 × 43	1916	.50
1113	Habana to Tampa Bay	1/400,000	0.18	29 × 43	1916	.50
1114	Tampa Bay to Cape San Blas	1/400,000	0.18	28 × 32	1915	.50
1115	Cape St. George to Mississippi Passes	1/400,000	0.18	32 × 39	1913	.50
1116	Mississippi River to Galveston	1/400,000	0.18	30 × 46	1917	.50
21	Galveston to the Rio Grande	1/400,000	0.18	31 × 40	1883	.50
51	Nantucket Shoals to Montauk Point	1/200,000	0.36	34 × 43	1912	.50
52	Montauk Point to New York and Long Island Sound	1/200,000	0.36	33 × 42	1911	.50

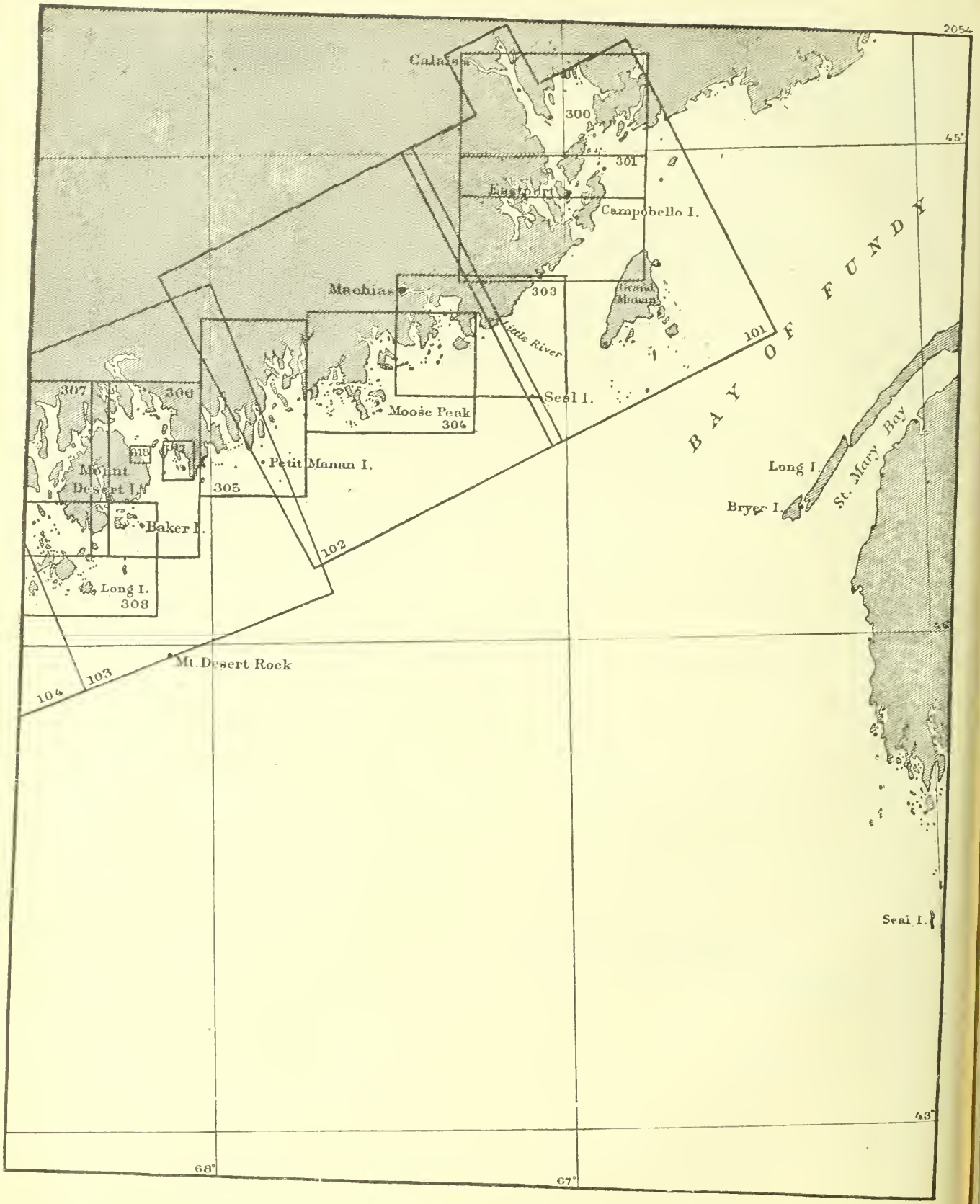
2054
Calais
300
45°
301
Eastport
Campobello I.
BAY OF FUNDY
Machias
303
Grand Manan
Little River
101
307
306
Seal I.
Moose Peak
304
Petit Manan I.
Mount Desert I.
305
Long I.
St. Mary Bay
Bryer I.
Baker I.
102
Long I.
308
Mt. Desert Rock
104
103
Seal I.
43°
68°
67°

ATLANTIC COAST.

GEOGRAPHICAL ARRANGEMENT.

Catalogue number.	TITLE.	State.	Scale. Average.	Scale. Inches to nautical mile.	Size of border (inches).	Date of last edition.	Price.
	COAST AND HARBOR CHARTS.						
101	Calais to Little River, including Cobscook Bay	Maine	1/80,000	0.91	30 × 39	1912	$0.50
300	Passamaquoddy Bay and St. Croix River	Maine	1/40,000	1.82	32 × 40	1917	.25
301	Eastport to Moose Cove, including Cobscook Bay	Maine	1/40,000	1.82	30 × 41	1893	.25
102	Little River to Petit Manan	Maine	1/80,000	0.91	32 × 39	1888	.50
303	Moose Cove to Englishman Bay, including Machias Bay.	Maine	1/40,000	1.82	28 × 39	1893	.25
304	Cross Island to Nash Island	Maine	1/40,000	1.82	27 × 40	1914	.25
305	Nash Island to Schoodic Island	Maine	1/40,000	1.82	26 × 39	1915	.25

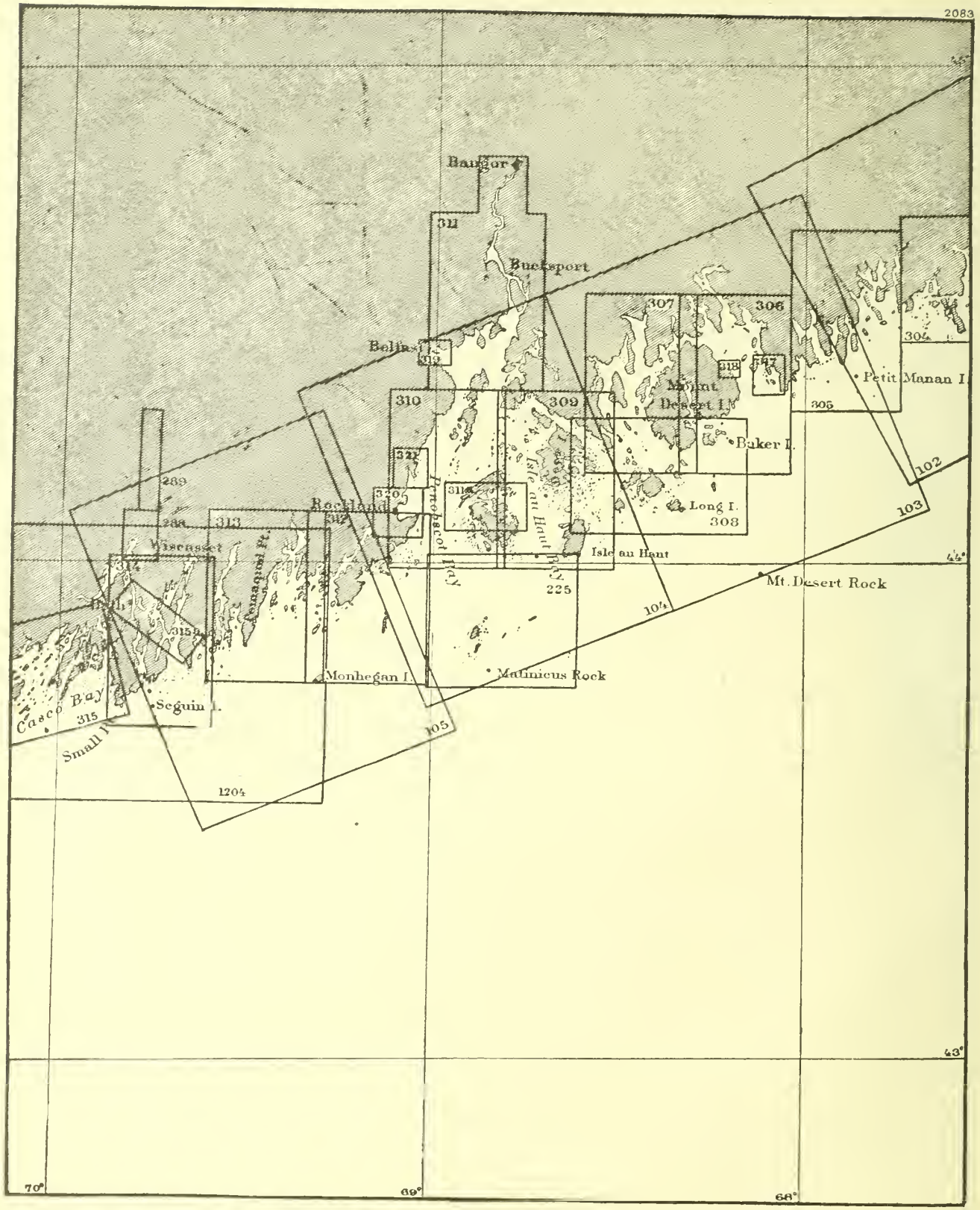
2083
Bangor
311
Bucksport
307
306
Belfast
312
318
317
Petit Manan I.
Mount Desert I.
310
309
305
Baker I.
321
289
Rockland
320
314
Long I.
308
288
313
Penobscot Bay
Isle au Haut Bay
Isle au Haut
44°
225
Mt. Desert Rock
102
103
104
Monhegan I.
Matinicus Rock
Casco Bay
315
Seguin I.
105
Small I.
1204
43°
70°
69°
68°

ATLANTIC COAST—Continued.

GEOGRAPHICAL ARRANGEMENT.

Catalogue number.	TITLE.	State.	Scale. Average.	Scale. Inches to nautical mile.	Size of border (inches).	Date of last edition.	Price.
	Coast and Harbor Charts—Continued.						
103	Mount Desert Island, Frenchmans and Blue Hill Bays, and approaches.	Maine	1/80,000	0.91	30 × 38	1910	$0.50
306	Frenchmans Bay and eastern part of Mount Desert Island.	Maine	1/40,000	1.82	26 × 40	1915	.25
307	Blue Hill Bay and western part of Mount Desert Island.	Maine	1/40,000	1.82	26 × 40	1914	.25
308	Approaches to Blue Hill Bay and Eggemoggin Reach.	Maine	1/40,000	1.82	25 × 38	1914	.25
317	Winter Harbor, Schoodic Peninsula	Maine	1/20,000	3.65	15 × 19	1881	.20
318	Bar Harbor, Mount Desert Island	Maine	1/10,000	7.30	13 × 15	1885	.20
104	Penobscot Bay	Maine	1/80,000	0.91	30 × 38	1911	.50
309	East Penobscot Bay	Maine	1/40,000	1.82	25 × 40	1915	.25
310	West Penobscot Bay	Maine	1/40,000	1.82	25 × 40	1914	.25
311*a*	Fox Islands Thoroughfare	Maine	1/20,000	3.65	20 × 32	1914	.20
311	Penobscot River and Belfast Bay	Maine	1/40,000	1.82	25 × 40	1914	.25
319	Belfast Harbor	Maine	1/20,000	3.65	12 × 14	1917	.20
321	Camden and Rockport Harbors	Maine	1/20,000	3.65	14 × 18	1879	.20
320	Rockland Harbor	Maine	1/20,000	3.65	21 × 22	1917	.20
225	Approaches to Penobscot Bay	Maine	1/40,000	1.82	30 × 33	1915	.50
	Matinicus Harbor	Maine	1/5,000	1.82			

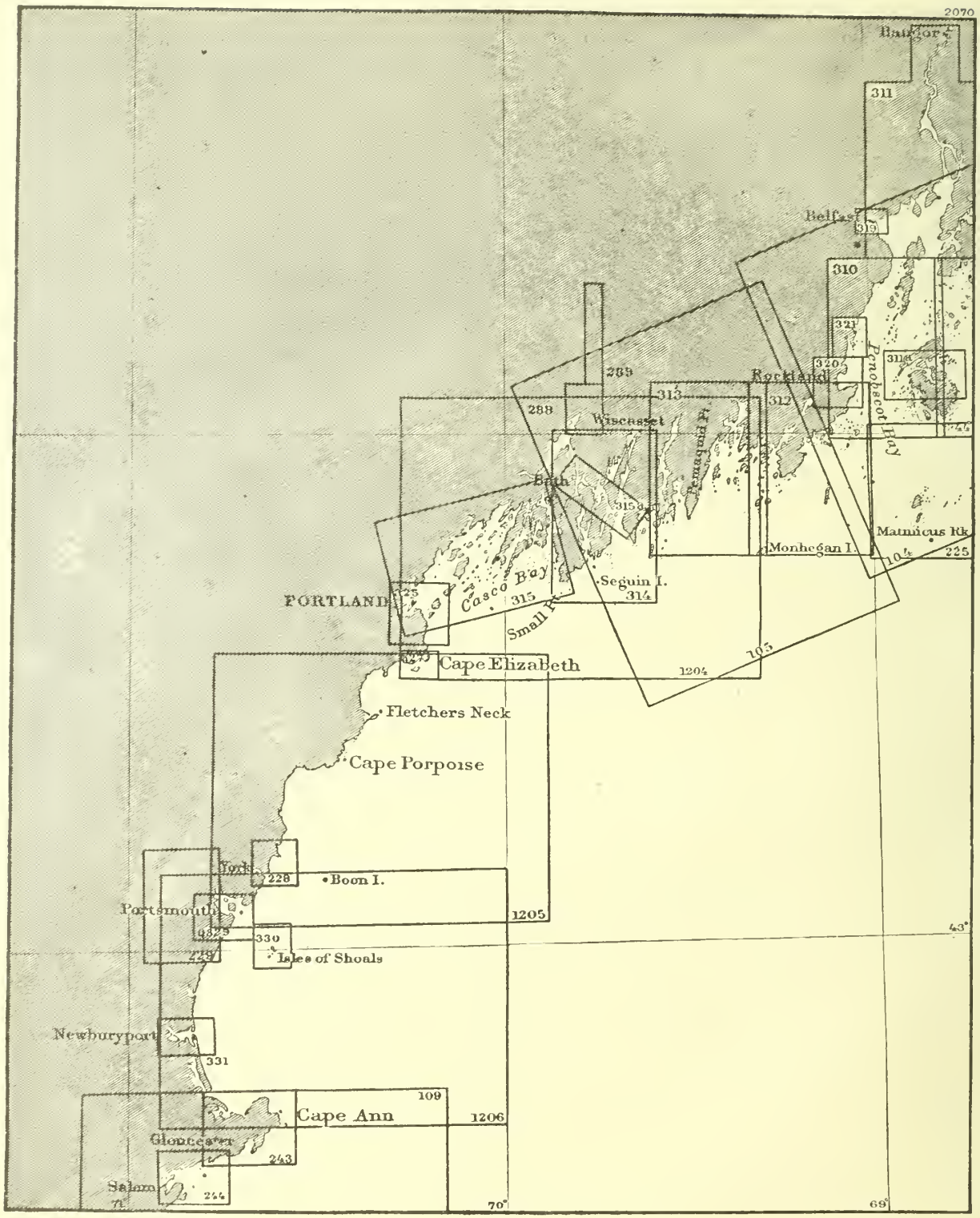
2070
311
310
321
320
288
313
312
315
314
105
1204
1205
1206
109
330
331
243
244
228
225
Bangor
Belfast
Rockland
Wiscasset
Bath
Monhegan I.
Matinicus Rk
Seguin I.
Casco Bay
Penobscot Bay
Penobscot R.
Small R.
FORTLAND
Cape Elizabeth
Fletchers Neck
Cape Porpoise
York
Boon I.
Portsmouth
Isles of Shoals
Newburyport
Cape Ann
Gloucester
Salem
43°
70°
69°

ATLANTIC COAST—Continued.

GEOGRAPHICAL ARRANGEMENT.

Catalogue number.	TITLE.	State.	Scale. Average.	Scale. Inches to nautical mile.	Size of border (inches).	Date of last edition.	Price.
	Coast and Harbor Charts—Continued.						
105	Penobscot Bay to Kennebec entrance	Maine	1/80,000	0.91	30 × 38	1877	$0.50
312	St. George River and Muscle Ridge Channel	Maine	1/40,000	1.82	26 × 38	1916	.25
313	Damariscotta and Medomak Rivers	Maine	1/40,000	1.82	25 × 39	1917	.25
314	Kennebec and Sheepscot Rivers	Maine	1/40,000	1.82	23 × 38	1878	.25
288	Kennebec River, Abagadasset Point to Court House Point.	Maine	1/15,000	4.83	21 × 34	1916	.25
289	Kennebec River, Courthouse Point to Augusta	Maine	1/15,000	4.83	22 × 34	1917	.25
315*a*	Bath to Boothbay Harbor	Maine	1/20,000	3.65	16 × 36	1884	.20
1204	Monhegan Island to Cape Elizabeth	Maine	1/80,000	0.91	31 × 40	1912	.50
1205	Cape Elizabeth to Portsmouth	Maine and N.H.	1/80,000	0.91	31 × 37	1915	.50
1206	Portsmouth to Cape Ann	N. H. and Mass.	1/80,000	0.91	29 × 38	1915	.50
315	Casco Bay	Maine	1/40,000	1.82	25 × 39	1913	.25
325	Portland Harbor	Maine	1/20,000	3.65	26 × 29	1913	.40
327	Richmond Island Harbor	Maine	1/20,000	3.65	14 × 17	1907	.20
228	Cape Neddick Harbor to York River	Maine	1/20,000	3.65	17 × 18	1912	.25
0329	Portsmouth Harbor	Maine and N.H.	1/10,000	7.30	30 × 33	1913	.25
330	Isles of Shoals	Maine and N.H.	1/20,000	3.65	15 × 18	1913	.20
331	Newburyport Harbor	Massachusetts	1/20,000	3.65	17 × 24	1917	.25
229	Portsmouth to Dover and Exeter	Maine and N.H.	1/30,000	2.43	23 × 33	1914	.30

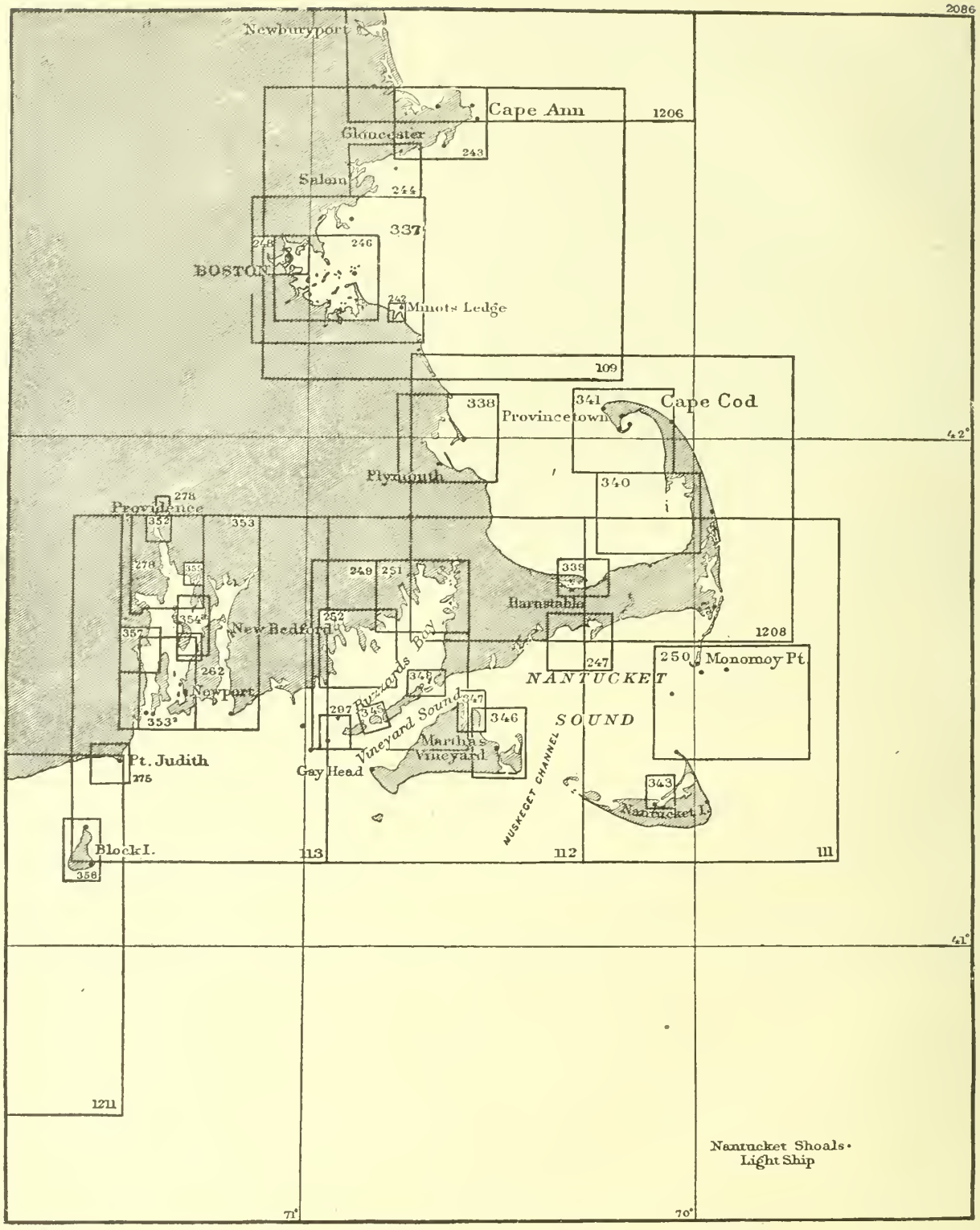
2086
Newburyport
Cape Ann
1206
Gloucester
243
Salem
244
337
246
BOSTON
242
Minots Ledge
109
338
341
Cape Cod
Provincetown
42°
Plymouth
340
278
Providence
352
353
278
354
249
251
339
Barnstable
354
New Bedford
252
1208
357
247
250
Monomoy Pt.
262
NANTUCKET
Newport
Buzzards Bay
348
353
207
345
347
346
SOUND
Vineyard Sound
Marthas Vineyard
Pt. Judith
275
Gay Head
MUSKEGET CHANNEL
343
Nantucket I.
Block I.
358
113
112
111
41°
1211
Nantucket Shoals
Light Ship
71°
70°

ATLANTIC COAST—Continued.

GEOGRAPHICAL ARRANGEMENT.

Catalogue number.	TITLE.	State.	Scale. Average.	Scale. Inches to nautical mile.	Size of border (inches).	Date of last edition.	Price.
	Coast and Harbor Charts—Continued.						
109	Boston Bay and approaches	Massachusetts.	1/80,000	0.91	33 × 39	1916	$0.50
242	Cohasset Harbor	Massachusetts.	1/5,000	14.6	26 × 31	1915	.30
243	Ipswich Bay to Gloucester Harbor	Massachusetts.	1/20,000	3.65	34 × 39	1916	.50
244	Salem Harbor and approaches	Massachusetts.	1/20,000	3.65	26 × 36	1917	.25
337	Boston Harbor	Massachusetts.	1/40,000	1.82	30 × 35	1915	.50
246	Boston Harbor	Massachusetts.	1/20,000	3.65	35 × 44	1915	.50
248	Boston Inner Harbor	Massachusetts.	1/10,000	7.30	33 × 41	1910	.50
1208	Cape Cod Bay	Massachusetts.	1/80,000	0.91	32 × 41	1915	.50
338	Plymouth, Kingston, and Duxbury Harbors	Massachusetts.	1/40,000	1.82	19 × 21	1911	.25
339	Barnstable Harbor	Massachusetts.	1/20,000	3.65	16 × 23	1914	.20
340	Wellfleet Harbor	Massachusetts.	1/50,000	1.46	14 × 18	1914	.20
341	Provincetown Harbor	Massachusetts.	1/50,000	1.46	15 × 18	1911	.20
250	Eastern entrance to Nantucket Sound	Massachusetts.	1/40,000	1.82	24 × 34	1913	.25
111	Nantucket Sound and eastern approaches	Massachusetts.	1/80,000	0.91	28 × 38	1915	.50
112	Vineyard Sound and Buzzards Bay	Massachusetts.	1/80,000	0.91	31 × 38	1914	.50
113	Cuttyhunk to Block Island, including Narragansett Bay.	Mass. and R. I.	1/80,000	0.91	28 × 38	1914	.50
275	Point Judith Harbor of Refuge	Rhode Island.	1/10,000	7.30	19 × 19	1913	.30

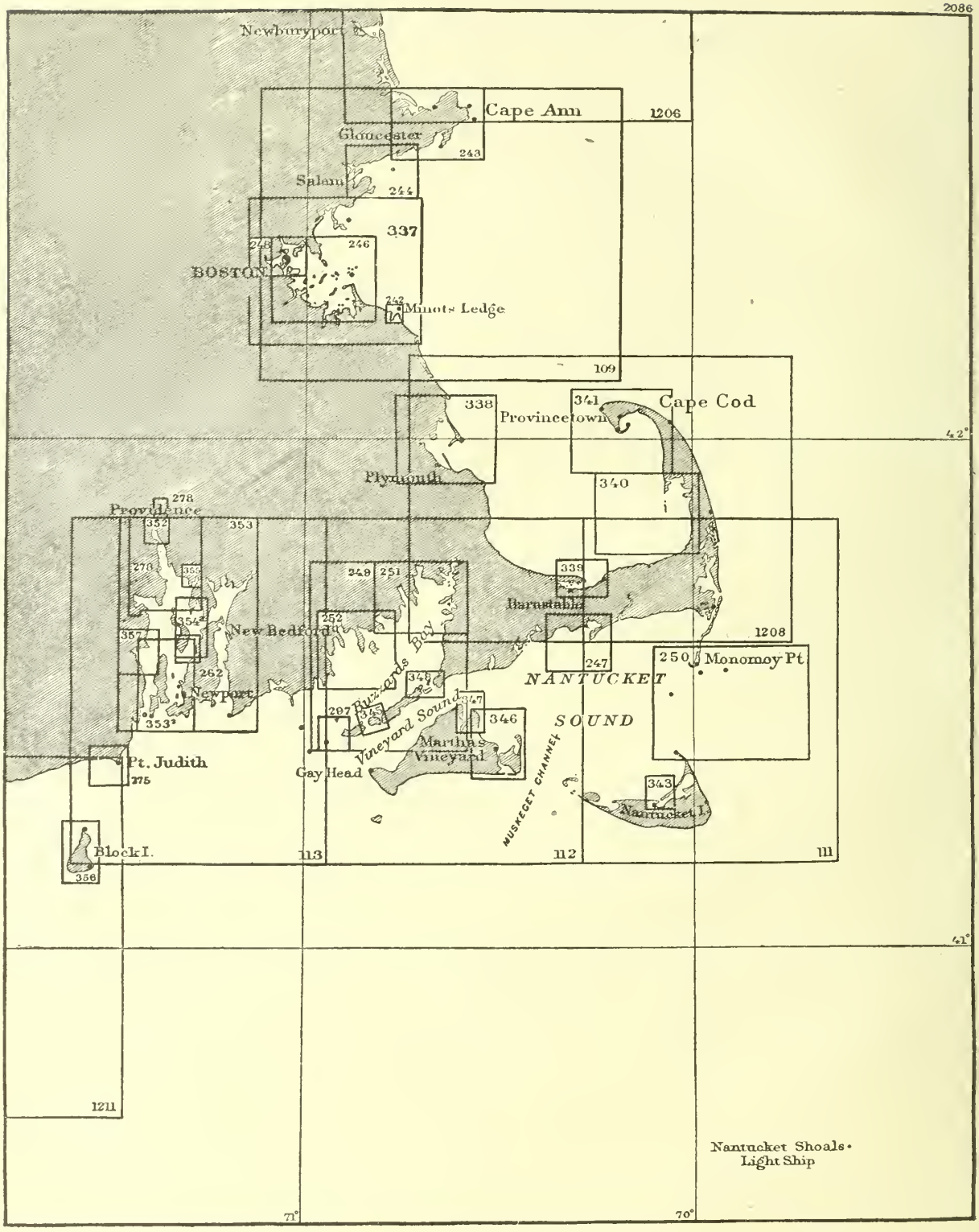
2086
Newburyport
Cape Ann
1206
Gloucester
243
Salem
244
337
248
246
BOSTON
242
Minots Ledge
109
338
Provincetown
341
Cape Cod
42°
Plymouth
340
278
Providence
352
353
276
355
249
251
339
Barnstable
354
New Bedford
252
Buzzards Bay
1208
357
247
250
Monomoy Pt
262
Newport
345
NANTUCKET
297
347
346
SOUND
353
Vineyard Sound
Martha's Vineyard
Pt. Judith
275
Gay Head
MUSKEGET CHANNEL
343
Nantucket I.
Block I.
356
113
112
111
41°
1211
Nantucket Shoals
Light Ship
71°
70°

ATLANTIC COAST—Continued.

GEOGRAPHICAL ARRANGEMENT.

Catalogue number.	TITLE.	State.	Scale. Average.	Scale. Inches to nautical mile.	Size of border (inches).	Date of last edition.	Price.
	Coast and Harbor Charts—Continued.						
343	Nantucket Harbor	Massachusetts	1/10,000	7.30	25 × 29	1911	$0.25
247	Hyannis Harbor	Massachusetts	1/20,000	3.65	26 × 26	1896	.25
346	Edgartown Harbor, Marthas Vineyard	Massachusetts	1/20,000	3.65	24 × 32	1902	.25
347	Vineyard Haven	Massachusetts	1/10,000	7.30	27 × 36	1902	.25
348	Woods Hole	Massachusetts	1/10,000	7.30	14 × 21	1911	.25
345	Robinsons Hole and Quicks Hole	Massachusetts	1/10,000	7.30	21 × 25	1902	.25
297	Cuttyhunk Harbor	Massachusetts	1/10,000	7.30	19 × 22	1906	.25
249	Buzzards Bay	Massachusetts	1/40,000	1.82	33 × 43	1913	.50
251	Head of Buzzards Bay	Massachusetts	1/20,000	3.65	33 × 41	1915	.50
252	New Bedford Harbor and approaches	Massachusetts	1/20,000	3.65	34 × 35	1913	.50
353	Narragansett Bay	Rhode Island	1/40,000	1.82	31 × 46	1913	.75
	Seekonk River		1/40,000	1.82			
353[2]	Newport Harbor and entrance to Narragansett Bay.	Rhode Island	1/20,000	3.65	25 × 37	1896	.40
262	Narragansett Bay, Eastern Passage, Carrs Point to Sandy Point.	Rhode Island	1/10,000	7.30	22 × 23	1916	.25
354*a*	Bristol Harbor and approaches	Rhode Island	1/20,000	3.65	14 × 27	1916	.20
355	Warren River	Rhode Island	1/10,000	7.30	15 × 20	1915	.20
352	Providence Harbor	Rhode Island	1/10,000	7.30	16 × 19	1917	.20
278	Providence River and Head of Narragansett Bay	Rhode Island	1/20,000	3.65	31 × 38	1917	.50
357	Wickford Harbor, Narragansett Bay	Rhode Island	1/20,000	3.65	15 × 17	1916	.20
356	Block Island	Rhode Island	1/10,000	7.30	29 × 46	1917	.50

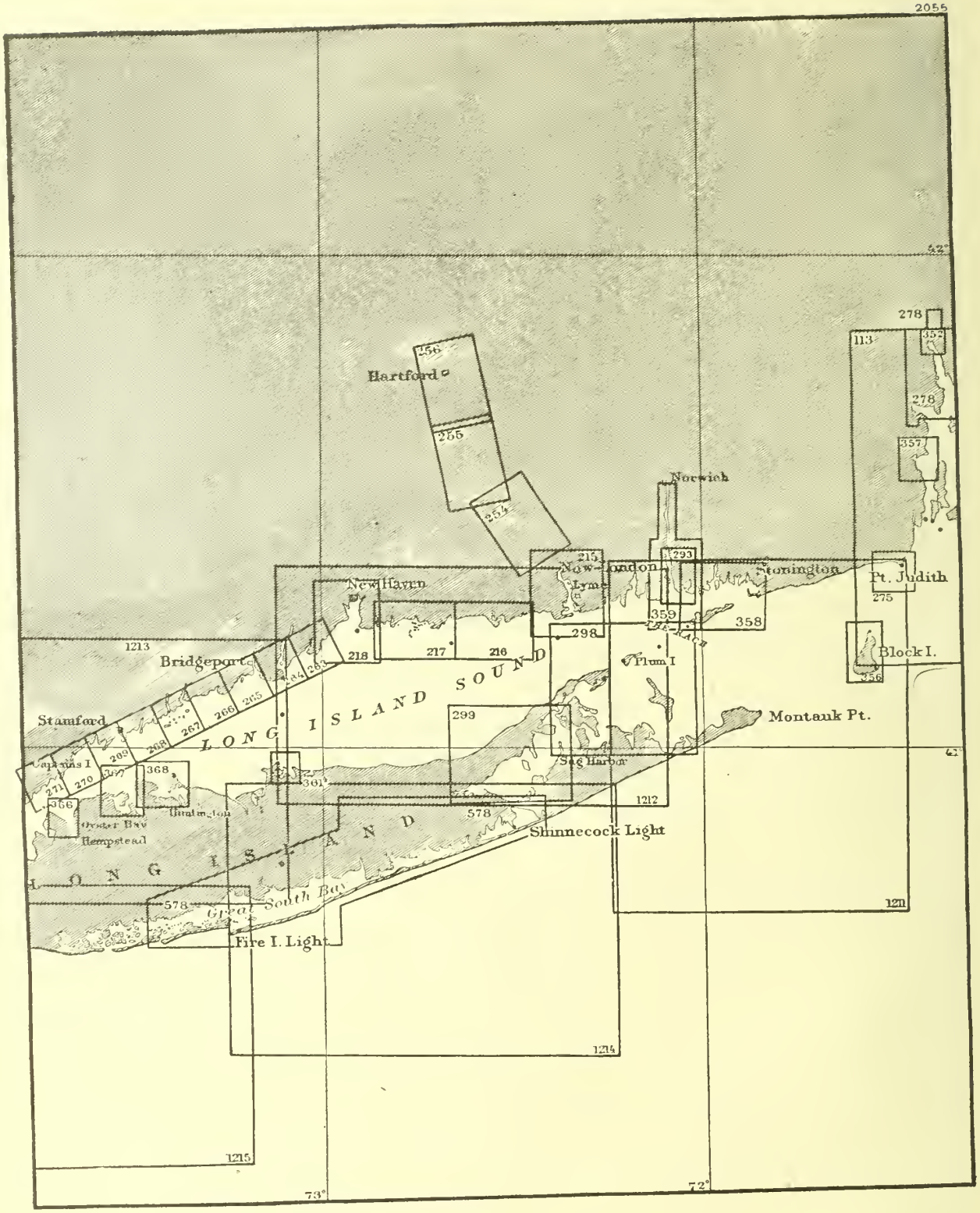
2055
42°
278
352
113
278
357
256
Hartford
255
254
Norwich
215
New London
293
Lyme
Stonington
Pt. Judith
275
New Haven
359
358
298
1213
Bridgeport
218
217
216
Plum I
Block I.
356
LONG ISLAND SOUND
Stamford
299
Montauk Pt.
Captains I
368
361
Sag Harbor
366
Oyster Bay
Huntington
1212
578
Shinnecock Light
Hempstead
LONG ISLAND
Great South Bay
578
1211
Fire I. Light
1214
1215
73°
72°

ATLANTIC COAST—Continued.

GEOGRAPHICAL ARRANGEMENT.

Catalogue number.	TITLE.	State.	Scale. Average.	Scale. Inches to nautical mile.	Size of border (inches).	Date of last edition.	Price.
	Coast and Harbor Charts—Continued.						
1211	Block Island Sound	R. I., Conn., and N. Y.	1/80,000	0.91	34 × 40	1912	$0.50
1212	Long Island Sound, eastern part	Conn. and N. Y	1/80,000	0.91	28 × 44	1914	.50
1213	Long Island Sound, western part	Conn. and N. Y	1/80,000	0.91	30 × 40	1916	.50
358	Fishers Island Sound	Connecticut	1/20,000	3.65	27 × 40	1911	.40
359	Thames River—Harbor of New London and approaches.	Connecticut	1/20,000	3.65	25 × 43	1915	.40
293	New London Harbor and Naval Station	Connecticut	1/10,000	7.30	30 × 45	1917	.50
	New London Naval Station		1/5,000	14.59			
215	Connecticut River, entrance to Deep River	Connecticut	1/20,000	3.65	33 × 40	1917	.50
254	Connecticut River, Deep River to Higganum	Connecticut	1/20,000	3.65	23 × 38	1911	.25
255	Connecticut River, Higganum to Rocky Hill	Connecticut	1/20,000	3.65	23 × 38	1912	.25
256	Connecticut River, Rocky Hill to Hartford	Connecticut	1/20,000	3.65	23 × 38	1911	.25
216	Westbrook to East River	Connecticut	1/20,000	3.65	26 × 35	1917	.50
217	Guilford to East Haven	Connecticut	1/20,000	3.65	25 × 36	1917	.50
218	New Haven Harbor	Connecticut	1/20,000	3.65	26 × 37	1917	.50

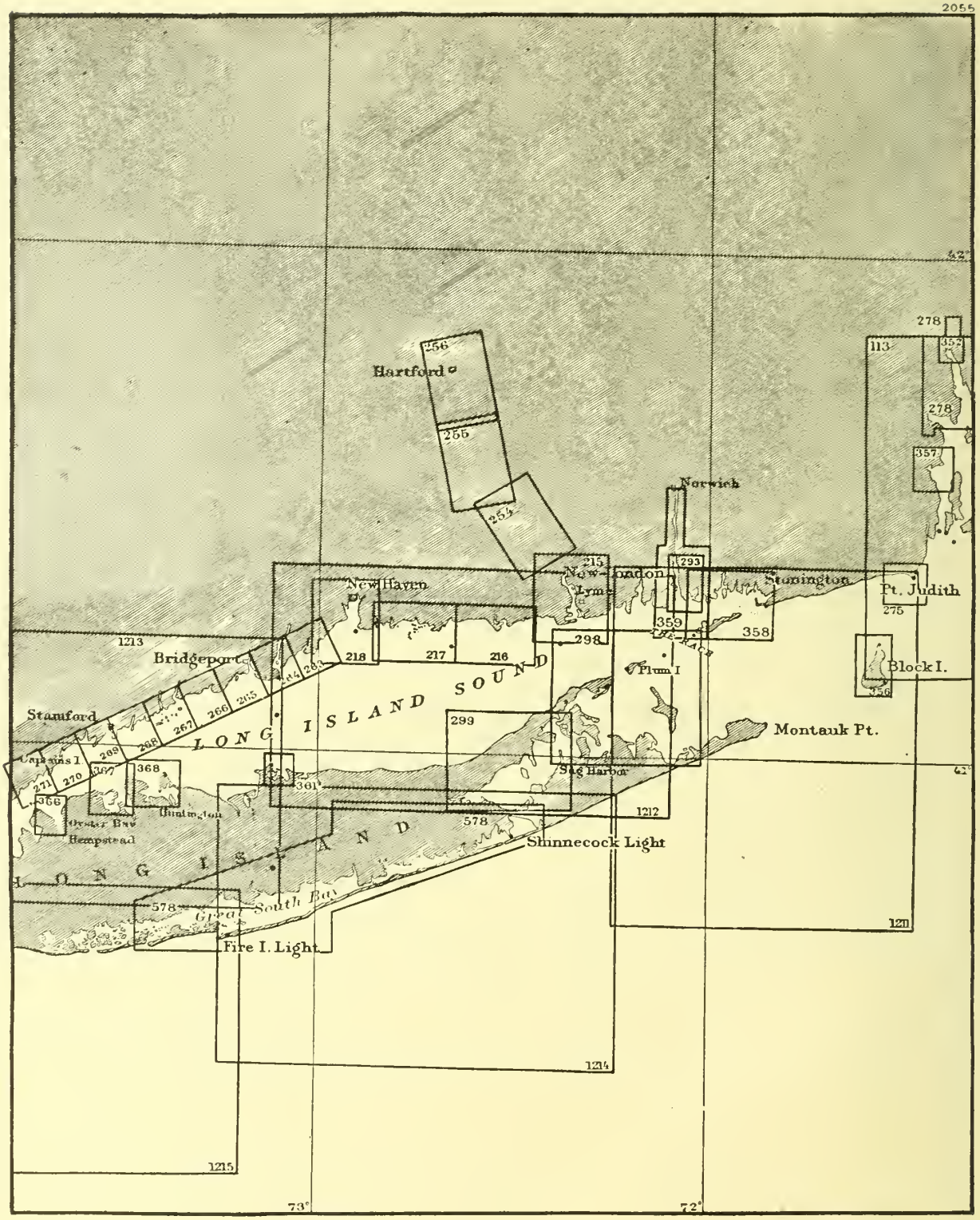
2055
42°
Hartford
256
255
254
Norwich
278
352
113
278
357
New Haven
215
New London
293
Lyme
Stonington
Pt. Judith
275
359
358
298
1213
Bridgeport
218
217
216
LONG ISLAND SOUND
Plum I
Block I.
356
Stamford
299
Montauk Pt.
Captains I
269
268
267
266
265
271
270
368
367
366
361
Sag Harbor
42°
Oyster Bay
Hempstead
Huntington
578
1212
LONG ISLAND
Shinnecock Light
Great South Bay
578
Fire I. Light
1211
1214
1215
73°
72°

ATLANTIC COAST—Continued.

GEOGRAPHICAL ARRANGEMENT.

Catalogue number.	TITLE.	State.	Scale. Average.	Scale. Inches to nautical mile.	Size of border (inches).	Date of last edition.	Price.
	Coast and Harbor Charts—Continued.						
263	Oyster River Point to Milford	Connecticut	1/10,000	7.30	35 × 36	1911	$0.50
264	Milford to Bridgeport	Connecticut	1/10,000	7.30	35 × 39	1911	.50
265	East Bridgeport to Fairfield	Connecticut	1/10,000	7.30	35 × 43	1911	.50
266	Fairfield to Georges Rock	Connecticut	1/10,000	7.30	35 × 37	1911	.50
267	Georges Rock to Sheffield Island, including Saugatuck and Norwalk Rivers.	Connecticut	1/10,000	7.30	34 × 42	1911	.50
268	Sheffield Island to Westcott Cove	Connecticut	1/10,000	7.30	34 × 37	1917	.50
269	Stamford Harbor to Little Captain Island	Connecticut	1/10,000	7.30	34 × 36	1917	.50
270	Little Captain Island to Rye Neck	N.Y. and Conn.	1/10,000	7.30	34 × 38	1916	.50
271	Rye Neck to New Rochelle	New York	1/10,000	7.30	34 × 43	1915	.50
298	Gardiners Bay, Long Island	New York	1/40,000	1.82	29 × 31	1913	.25
299	Peconic Bay, Long Island	New York	1/40,000	1.82	25 × 27	1911	.25
	Mattituck Inlet		1/10,000	7.30			
361[4]	Port Jefferson, Long Island	New York	1/10,000	7.30	24 × 29	1909	.30
368	Huntington Bay, Long Island	New York	1/30,000	2.48	19 × 19	1911	.20
367	Oyster Bay, Long Island	New York	1/30,000	2.48	15 × 20	1916	.20
366	Hempstead Harbor	New York	1/20,000	3.65	15 × 21	1911	.20

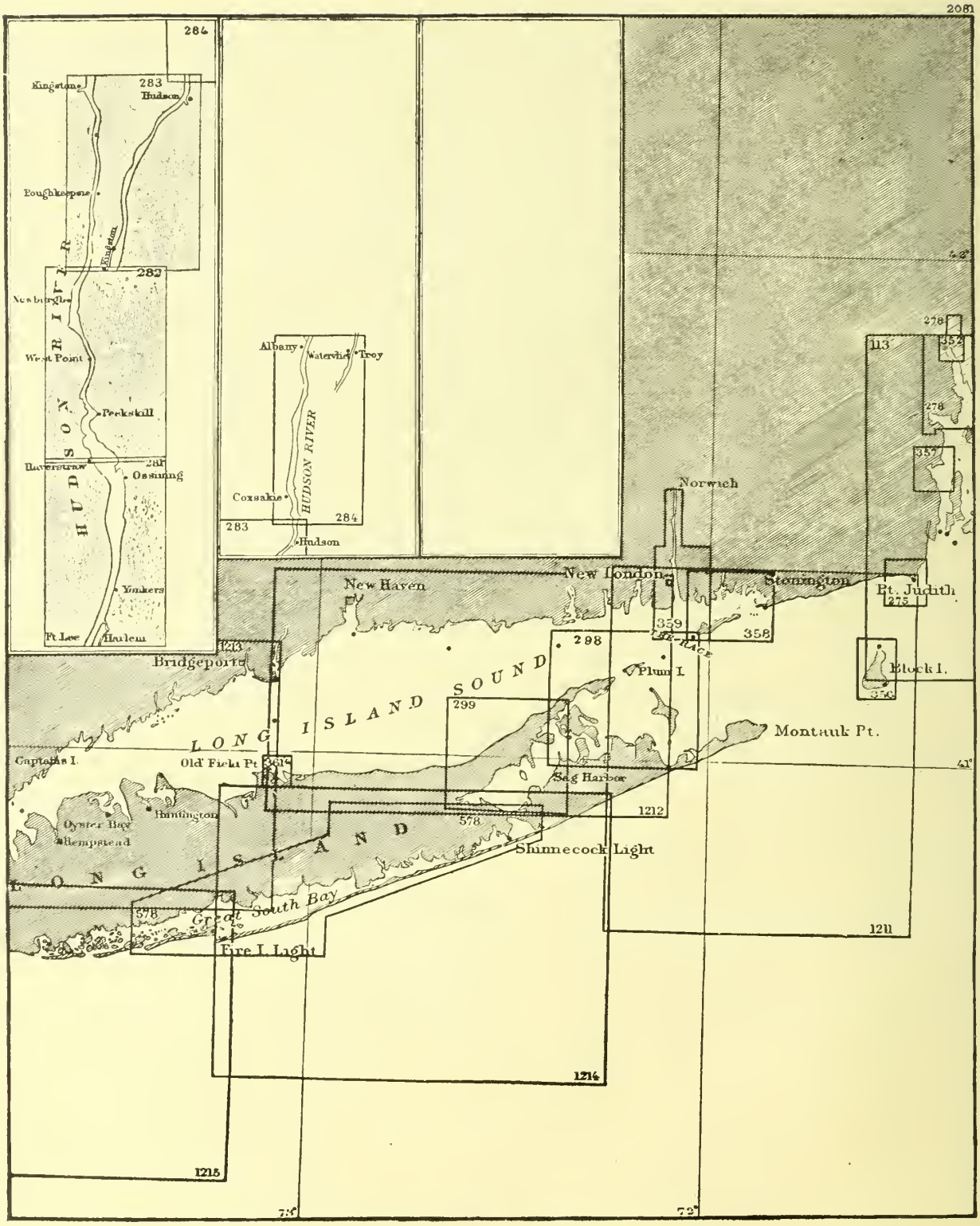
2061
284
283
Kingston
Hudson
Poughkeepsie
Kingston
282
Newburgh
West Point
Peekskill
HUDSON RIVER
Haverstraw
281
Ossining
Yonkers
Ft Lee
Harlem
Albany
Watervliet
Troy
HUDSON RIVER
Coxsakie
283
284
Hudson
278
352
113
278
357
Norwich
New Haven
New London
Stonington
Pt. Judith
275
359
358
298
Bridgeport
213
Plum I.
Block I.
LONG ISLAND SOUND
299
Montauk Pt.
Captains I.
Old Field Pt
361
Sag Harbor
41°
Huntington
Oyster Bay
Hempstead
578
1212
LONG ISLAND
Shinnecock Light
Great South Bay
578
Fire I. Light
1211
1214
1215
73°
72°

ATLANTIC COAST—Continued.

GEOGRAPHICAL ARRANGEMENT.

Catalogue number.	TITLE.	State.	Scale. Average.	Scale. Inches to nautical mile.	Size of border (inches).	Date of last edition.	Price.
	Coast and Harbor Charts—Continued.						
1214	Shinnecock Light to Fire Island Light	New York	1/80,000	0.91	31 × 43	1913	$0.50
1215	Approaches to New York, Fire Island Light to Sea Girt Light.	N.Y. and N.J.	1/80,000	0.91	33 × 42	1914	.50
281	Hudson River—New York to Haverstraw	N.Y. and N.J.	1/40,000	1.82	20 × 41	1911	.50
282	Hudson River—Haverstraw to Newburgh	New York	1/40,000	1.82	20 × 42	1907	.50
283	Hudson River—Poughkeepsie to Hudson	New York	1/40,000	1.82	30 × 41	1916	.50
284	Hudson River—Coxsackie to Troy	New York	1/40,000	1.82	20 × 41	1917	.50
578	Inland waters, Shinnecock Bay to Great South Bay.	New York	1/40,000	1.82	34 × 45	1916	.50

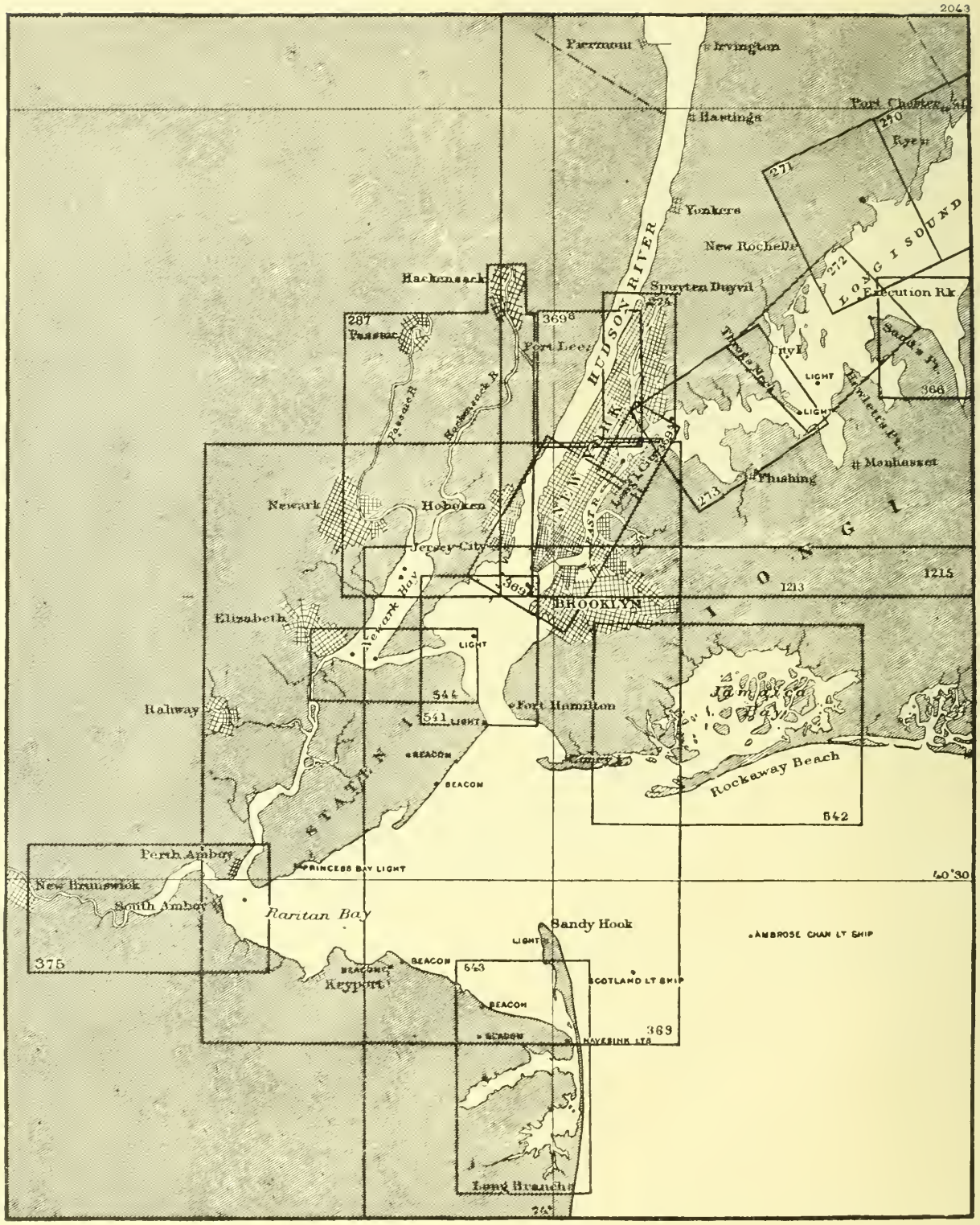
2043
Fairmount
Irvington
Hastings
Port Chester
Yonkers
New Rochelle
Rye
LONG ISLAND
Hackensack
Secaucus
Spuyten Duyvil
Execution Rk
Port Lee
Passaic R
Hackensack R
HUDSON RIVER
NEW YORK
EAST RIVER
Throgs Neck
Hewletts Pt.
Manhasset
Flushing
Newark
Hoboken
Jersey City
Newark Bay
BROOKLYN
LONG ISLAND
Elizabeth
LIGHT
Railway
Fort Hamilton
Jamaica Bay
Rockaway Beach
BEACON
STATEN
Perth Amboy
PRINCESS BAY LIGHT
New Brunswick
South Amboy
Raritan Bay
Sandy Hook
AMBROSE CHAN LT SHIP
SCOTLAND LT SHIP
Keyport
NAVESINK LTB
Long Branch
287
3698
271
270
272
273
366
1215
1213
544
541
542
543
375
369
40°30
74°

ATLANTIC COAST—Continued.

GEOGRAPHICAL ARRANGEMENT.

Catalogue number.	TITLE.	State.	Scale. Average.	Scale. Inches to nautical mile.	Size of border (inches).	Date of last edition.	Price.
	Coast and Harbor Charts—Continued.						
369	New York Harbor	N. Y. and N. J.	1/40,000	1.82	34 × 44	1917	$0.50
272	New Rochelle to Throgs Neck	New York	1/10,000	7.30	35 × 43	1899	.50
273	Throgs Neck to Randall Island	New York	1/10,000	7.30	35 × 43	1915	.50
274	Harlem River	New York	1/10,000	7.30	21 × 41	1917	.25
369 [5]	Hell Gate and East River, from Blackwells Island to Lawrence Point.	New York	1/5,000	14.59	25 × 42	1916	.50
369 [4]	Hudson and East Rivers, from West 67th Street to Blackwells Island.	N. Y. and N. J.	1/10,000	7.30	31 × 46	1916	.50
369 [8]	Hudson River, from Days Point to Fort Washington Point.	New York	1/10,000	7.30	28 × 41	1916	.50
541	New York Harbor, Upper Bay and Narrows (anchorage chart).	N. Y. and N. J.	1/10,000	7.30	34 × 43	1917	.50
542	Jamaica Bay and Rockaway Inlet	New York	1/20,000	3.65	31 × 40	1916	.50
287	Passaic and Hackensack Rivers	New Jersey	1/20,000	3.65	28 × 41	1916	.50
375	Raritan River	New Jersey	1/20,000	3.65	20 × 34	1911	.50
543	Shrewsbury River	New Jersey	1/20,000	3.65	22 × 33	1917	.30
544	Kill van Kull	N. Y. and N. J.	1/15,000	4.86	14 × 32	1917	.30

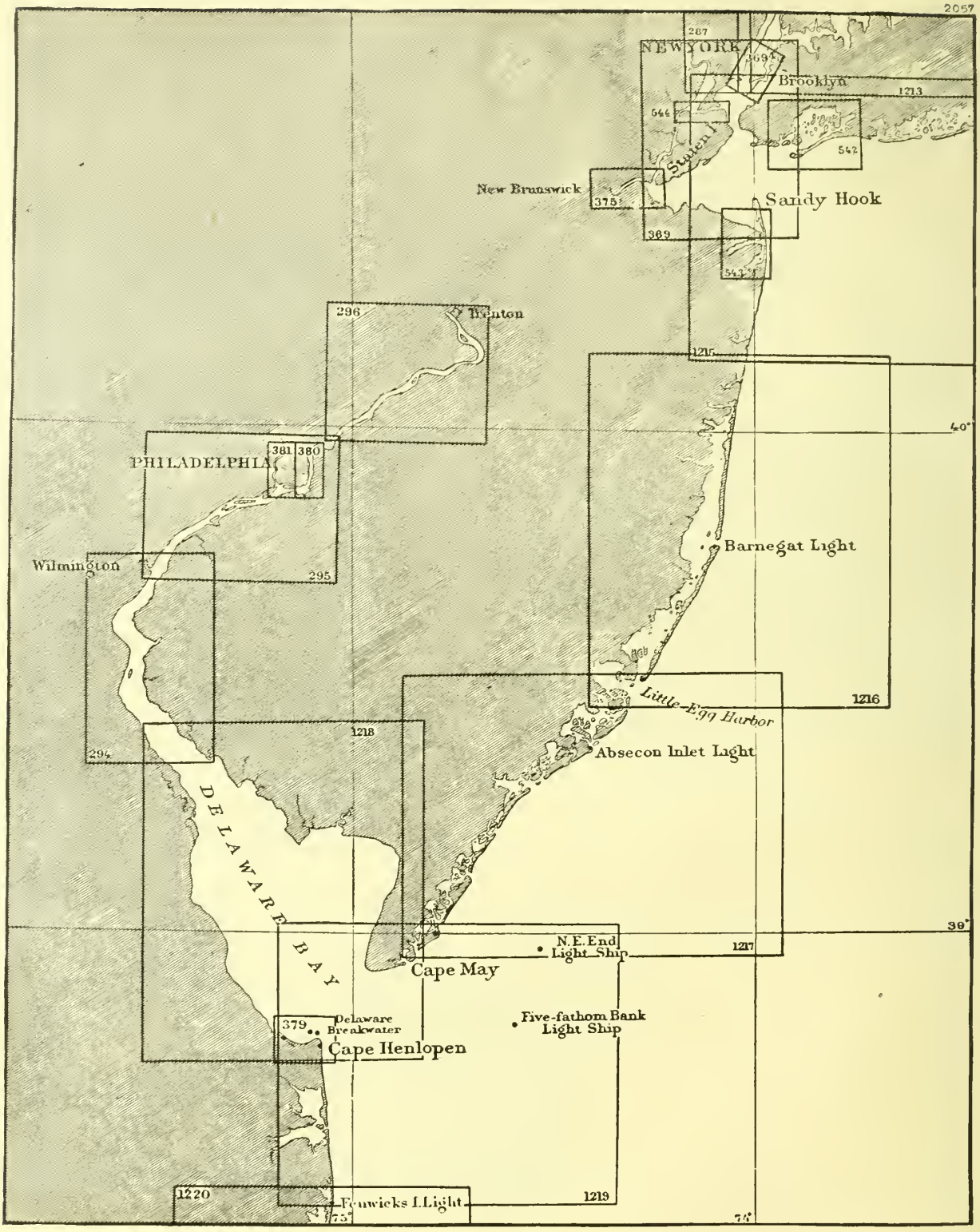
2057
287
NEW YORK
369
Brooklyn
1213
544
542
Staten I.
New Brunswick
375
Sandy Hook
369
542
296
Trenton
1215
40°
PHILADELPHIA
381
380
Barnegat Light
Wilmington
295
1216
Little-Egg Harbor
1218
294
Absecon Inlet Light
DELAWARE BAY
39°
N.E. End Light Ship
1217
Cape May
379
Delaware Breakwater
Five-fathom Bank Light Ship
Cape Henlopen
1220
Fenwicks I. Light
1219
75°
74°

ATLANTIC COAST—Continued.

GEOGRAPHICAL ARRANGEMENT.

Catalogue number.	TITLE.	State.	Scale. Average.	Scale. Inches to nautical mile.	Size of border (inches).	Date of last edition.	Price.
	Coast and Harbor Charts—Continued.						
1216	Sea Girt Light to Little Egg Inlet	New Jersey	1/80,000	0.91	33 × 39	1917	$0.50
	Little Egg Inlet		1/40,000	1.82			
1217	Little Egg Harbor to Hereford Inlet	New Jersey	1/80,000	0.91	32 × 41	1915	.50
	Absecon Inlet		1/40,000	1.82			
379	Cape Henlopen and the Delaware Breakwater	Delaware	1/20,000	3.65	21 × 27	1916	.25
1218	Delaware Bay	N. J. and Del.	1/80,000	0.91	31 × 37	1915	.50
294	Delaware River—Bombay Hook to Wilmington	N. J. and Del.	1/40,000	1.82	29 × 45	1913	.50
295	Delaware River—Wilmington to Philadelphia	N. J. and Pa.	1/40,000	1.82	32 × 43	1915	.50
296	Delaware River—Philadelphia to Trenton	N. J. and Pa.	1/40,000	1.82	28 × 33	1914	.50
380	Philadelphia water front, Delaware River	Pennsylvania	1/9,600	7.60	26 × 51	1916	.50
381	Philadelphia water front, Schuylkill River	Pennsylvania	1/9,600	7.60	26 × 45	1917	.50

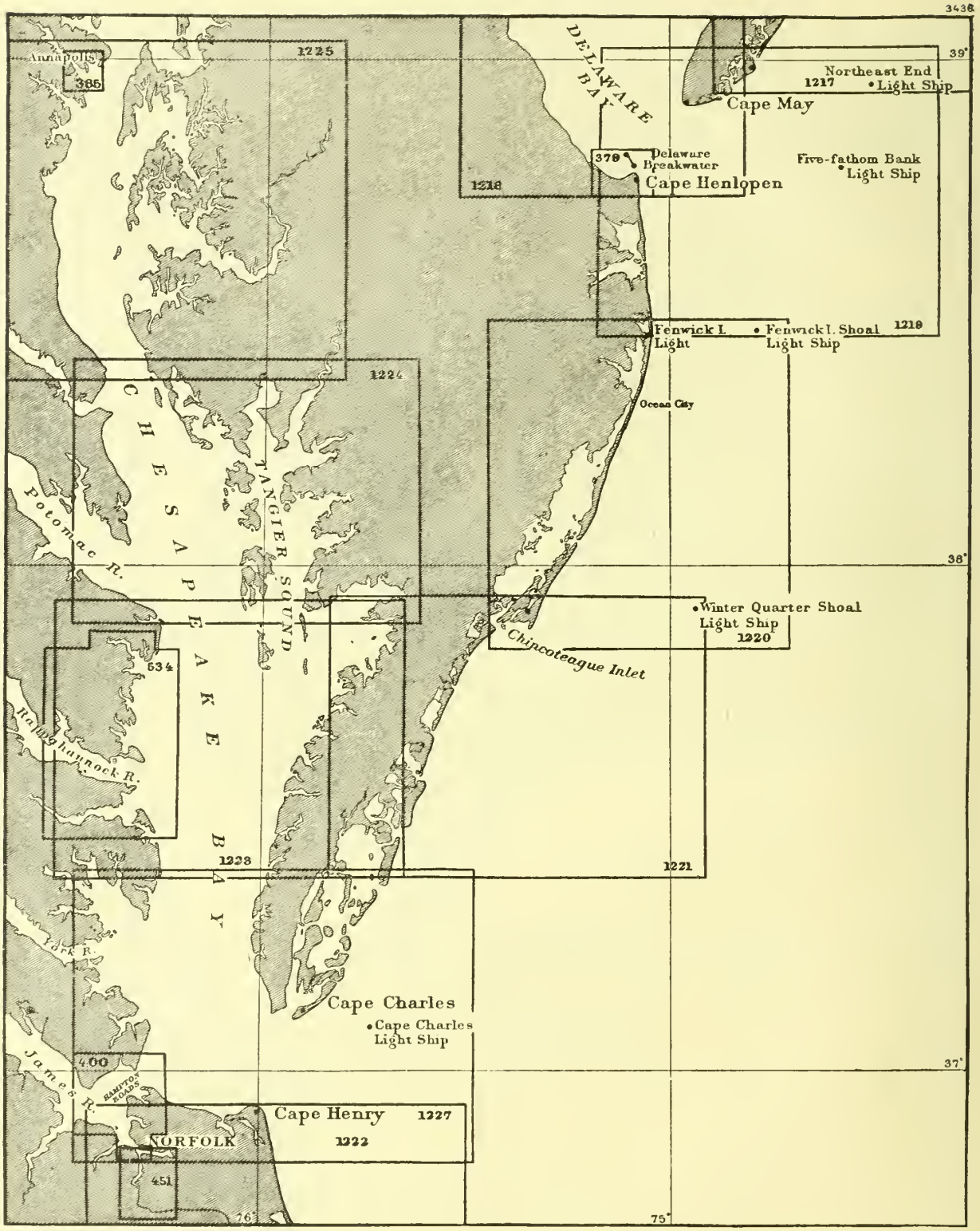
3436
Annapolis
385
1225
DELAWARE BAY
39°
Northeast End
1217
Light Ship
Cape May
378
Delaware Breakwater
Five-fathom Bank
Light Ship
1218
Cape Henlopen
Fenwick I. Light
Fenwick I. Shoal Light Ship
1219
1224
Ocean City
CHESAPEAKE BAY
TANGIER SOUND
Potomac R.
38°
Winter Quarter Shoal Light Ship
1220
Chincoteague Inlet
634
Rappahannock R.
1223
1221
York R.
Cape Charles
Cape Charles Light Ship
400
James R.
HAMPTON ROADS
37°
Cape Henry
1227
1222
NORFOLK
451
76°
75°

ATLANTIC COAST—Continued.

GEOGRAPHICAL ARRANGEMENT.

Catalogue number.	TITLE.	State.	Scale. Average.	Scale. Inches to nautical mile.	Size of border (inches).	Date of last edition.	Price.
	Coast and Harbor Charts—Continued.						
1219	Cape May to Fenwick Island Light	N. J. and Del.	1/80,000	0.91	32 × 38	1915	$0.50
1220	Fenwick Island Light to Chincoteague Inlet	Md. and Va.	1/80,000	0.91	33 × 38	1917	.50
1221	Chincoteague Inlet to Hog Island Light	Virginia	1/80,000	0.91	31 × 41	1917	.50
1222	Entrance to Chesapeake Bay	Virginia	1/80,000	0.91	33 × 43	1915	.50
1223	Chesapeake Bay—Wolftrap to Smith Point	Md. and Va.	1/80,000	0.91	31 × 39	1917	.50
1224	Chesapeake Bay—Smith Point to Cove Point	Md. and Va.	1/80,000	0.91	30 × 41	1913	.50

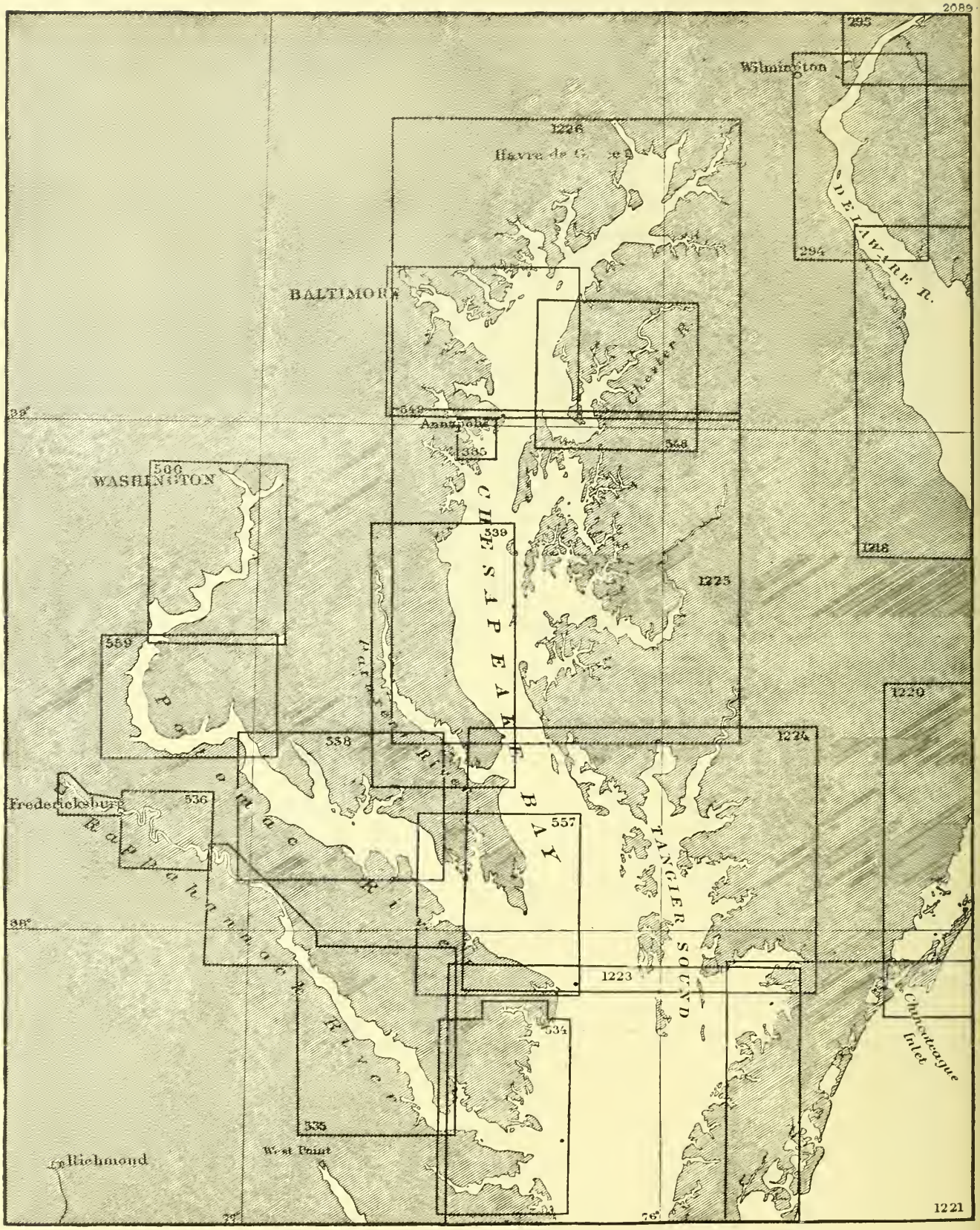
2089
295
Wilmington
1226
Havre de Grace
DELAWARE R.
294
BALTIMORE
Chester R.
549
Annapolis
385
368
39°
WASHINGTON
586
CHESAPEAKE BAY
539
1218
1223
559
Patapsco R.
1220
538
Patuxent R.
1224
Fredericksburg
536
Rappahannock R.
557
Potomac R.
TANGIER SOUND
38°
1223
Chincoteague Inlet
534
335
West Point
Richmond
37°
76°
1221

ATLANTIC COAST—Continued.

GEOGRAPHICAL ARRANGEMENT.

Catalogue number.	TITLE.	State.	Scale. Average.	Scale. Inches to nautical mile.	Size of border (inches).	Date of last edition.	Price.
	Coast and Harbor Charts—Continued.						
1225	Chesapeake Bay—Cove Point to Sandy Point	Maryland	1/80,000	0.91	35 × 38	1913	$0.50
1226	Chesapeake Bay—Sandy Point to head of Bay	Maryland	1/80,000	0.91	34 × 38	1913	.50
549	Baltimore Harbor	Maryland	1/40,000	1.82	33 × 39	1905	.50
385	Annapolis Harbor	Maryland	1/10,000	7.30	31 × 33	1911	.50
539	Patuxent River	Maryland	1/40,000	1.82	32 × 37	1909	.50
557	Potomac River, entrance to Piney Point	Md. and Va	1/40,000	1.82	35 × 40	1913	.50
558	Potomac River, Piney Point to Lower Cedar Point.	Md. and Va	1/40,000	1.82	34 × 45	1907	.50
559	Potomac River, Lower Cedar Point to Mattawoman Creek.	Md. and Va	1/40,000	1.82	30 × 39	1907	.50
560	Potomac River, Mattawoman Creek to Georgetown.	Md. and Va	1/40,000	1.82	29 × 40	1911	.50
	Washington Harbor		1/20,000	3.65			
534	Rappahannock River, entrance to Tolls Point, including Great Wicomico River.	Virginia	1/40,000	1.82	33 × 41	1910	.50
535	Rappahannock River—Tolls Point to Marsh Point.	Virginia	1/40,000	1.82	33 × 40	1911	.50
536	Rappahannock River—Marsh Point to Fredericksburg.	Virginia	1/20,000	3.65	32 × 41	1915	.50
548	Chester River	Maryland	1/40,000	1.82	33 × 35	1912	.50

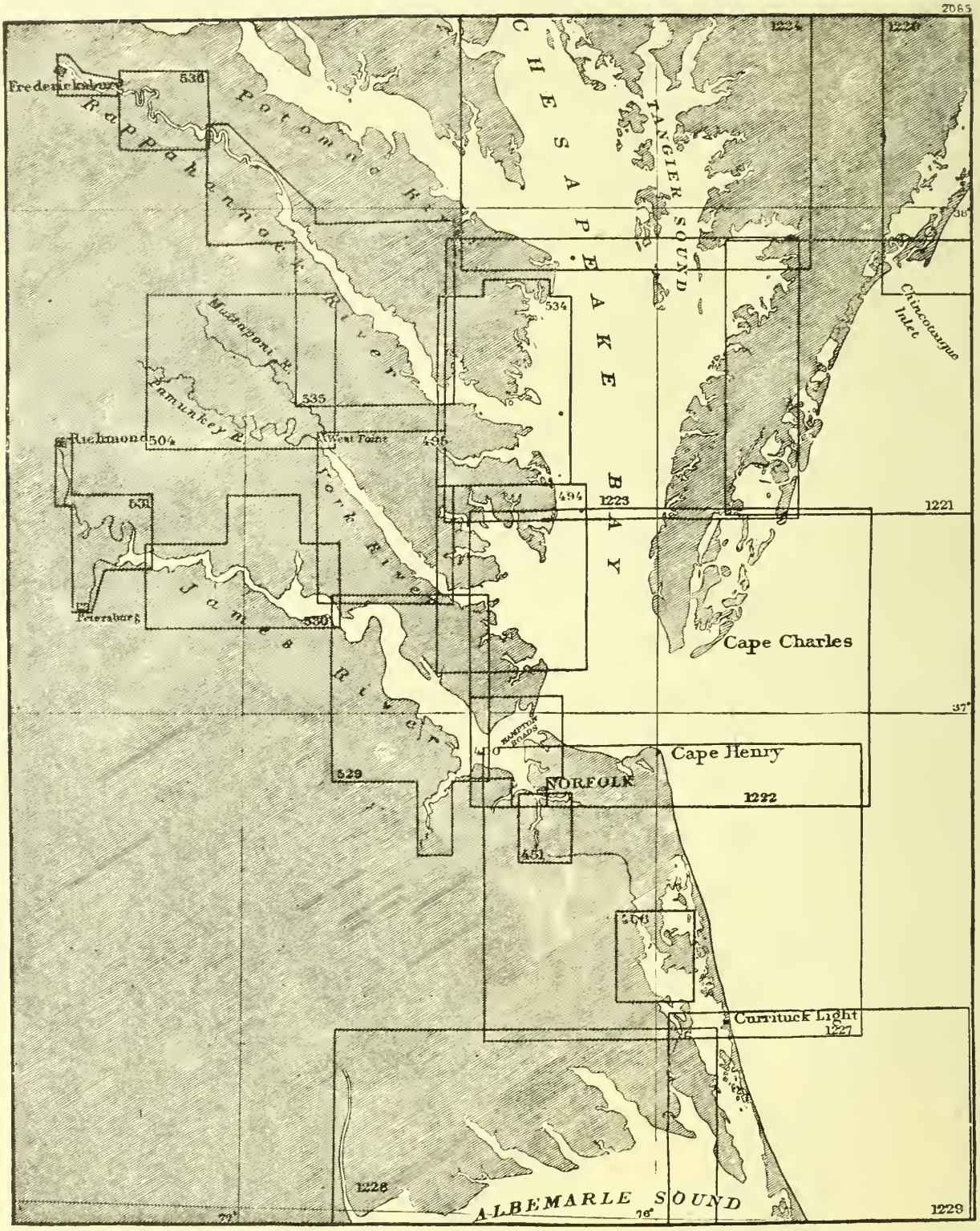
2065
1224
1220
CHESAPEAKE BAY
TANGIER SOUND
Fredericksburg
536
Rappahannock River
Potomac R.
Mattaponi R.
Pamunkey R.
534
535
Richmond
504
West Point
496
494
1223
1221
York River
James River
Petersburg
530
Cape Charles
37°
HAMPTON ROADS
Cape Henry
529
NORFOLK
1222
451
503
Currituck Light
1227
1228
ALBEMARLE SOUND
76°
1229
Chincoteague Inlet

ATLANTIC COAST—Continued.

GEOGRAPHICAL ARRANGEMENT.

Catalogue number.	TITLE.	State.	Scale. Average.	Scale. Inches to nautical mile.	Size of border (inches).	Date of last edition.	Price.
	Coast and Harbor Charts—Continued.						
494	York River, entrance to Yorktown	Virginia	1/40,000	1.82	32 × 42	1912	$0.50
495	York River, Yorktown to Westpoint	Virginia	1/40,000	1.82	30 × 40	1914	.50
400	Hampton Roads, with continuation to Norfolk	Virginia	1/20,000	3.65	34 × 41	1915	.50
529	James River, Newport News to Jamestown	Virginia	1/40,000	1.82	34 × 40	1912	.50
530	James River, Jamestown to Jordan Point	Virginia	1/40,000	1.82	21 × 41	1914	.50
531	James River, Jordan Point to Richmond	Virginia	1/40,000	1.82	31 × 41	1914	.50
1227	Cape Henry to Currituck Beach Light	Virginia	1/80,000	0.91	32 × 41	1916	.50
504	Pamunkey and Mattaponi Rivers	Virginia	1/40,000	1.82	34 × 40	1914	.50
451	Southern Branch of Elizabeth River	Virginia	1/20,000	3.65	22 × 30	1914	.30

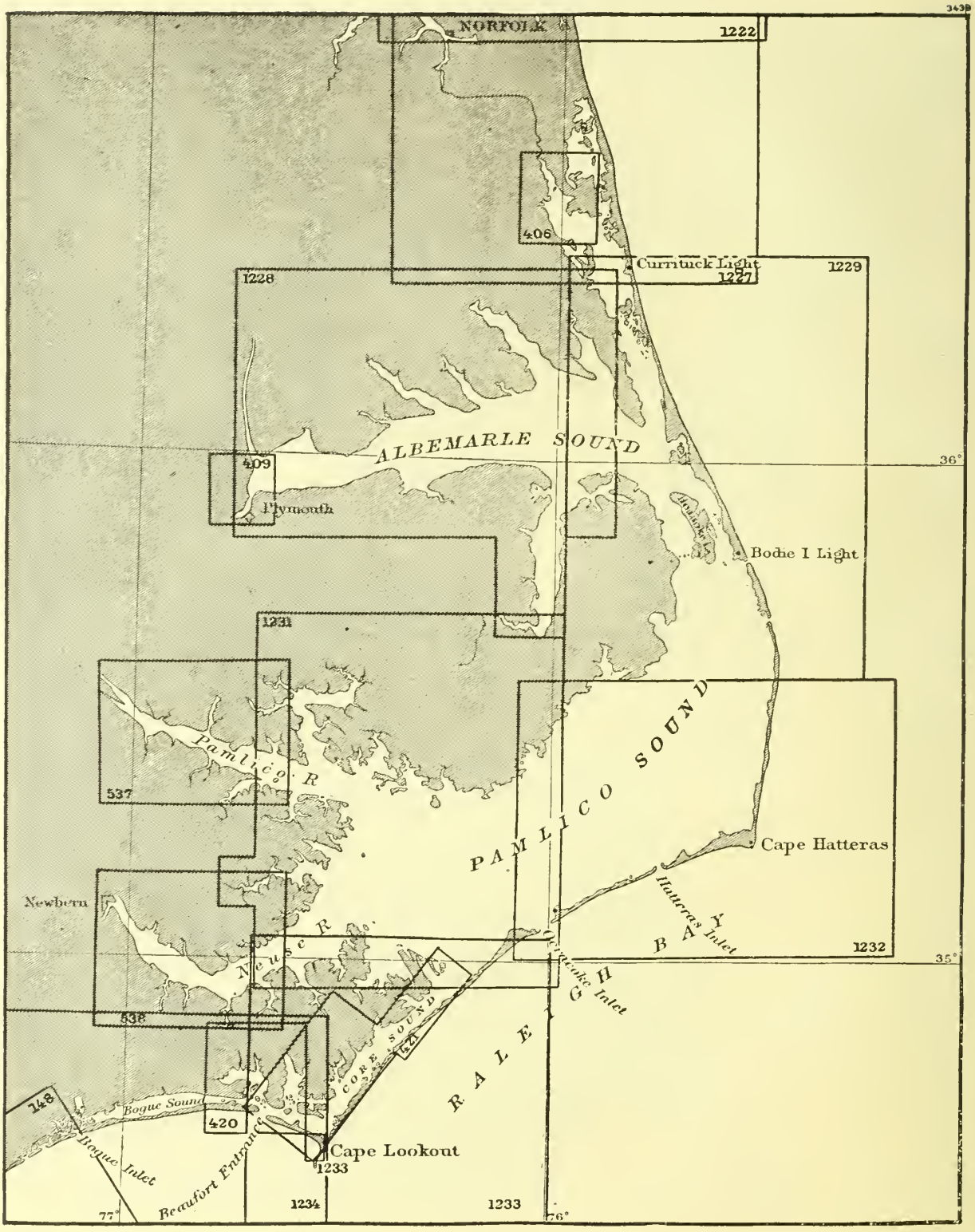
NORFOLK
1222
406
Currituck Light
1227
1229
1228
ALBEMARLE SOUND
36°
409
Plymouth
Bodie I Light
1231
PAMLICO SOUND
Pamlico R.
537
Cape Hatteras
Newbern
Neuse R.
Hatteras Inlet
BAY
1232
Ocracoke Inlet
35°
538
RALEIGH
CORE SOUND
421
148
Bogue Sound
420
Cape Lookout
1233
Bogue Inlet
Beaufort Entrance
77°
1234
1233
76°

ATLANTIC COAST—Continued.

GEOGRAPHICAL ARRANGEMENT.

Catalogue number.	TITLE.	State.	Scale. Average.	Scale. Inches to nautical mile.	Size of border (inches).	Date of last edition.	Price.
	Coast and Harbor Charts—Continued.						
406	North Landing River	Virginia	1/40,000	1.82	17 × 21	1916	$0.20
1229	Currituck Beach to New Inlet	N. Carolina	1/80,000	0.91	32 × 47	1913	.50
1228	Albemarle Sound	N. Carolina	1/80,000	0.91	31 × 38	1913	.50
409	Mouth of Roanoke River	N. Carolina	1/30,000	2.43	19 × 21	1917	.10
1231	Pamlico Sound, western part	N. Carolina	1/80,000	0.91	34 × 42	1915	.50
1232	Cape Hateras, Wimble Shoal to Ocracoke Inlet	N. Carolina	1/80,000	0.91	32 × 42	1916	.50
537	Pamlico River	N. Carolina	1/40,000	0.91	30 × 41	1915	.50
538	Neuse River and upper part of Bay River	N. Carolina	1/40,000	0.91	35 × 42	1915	.50

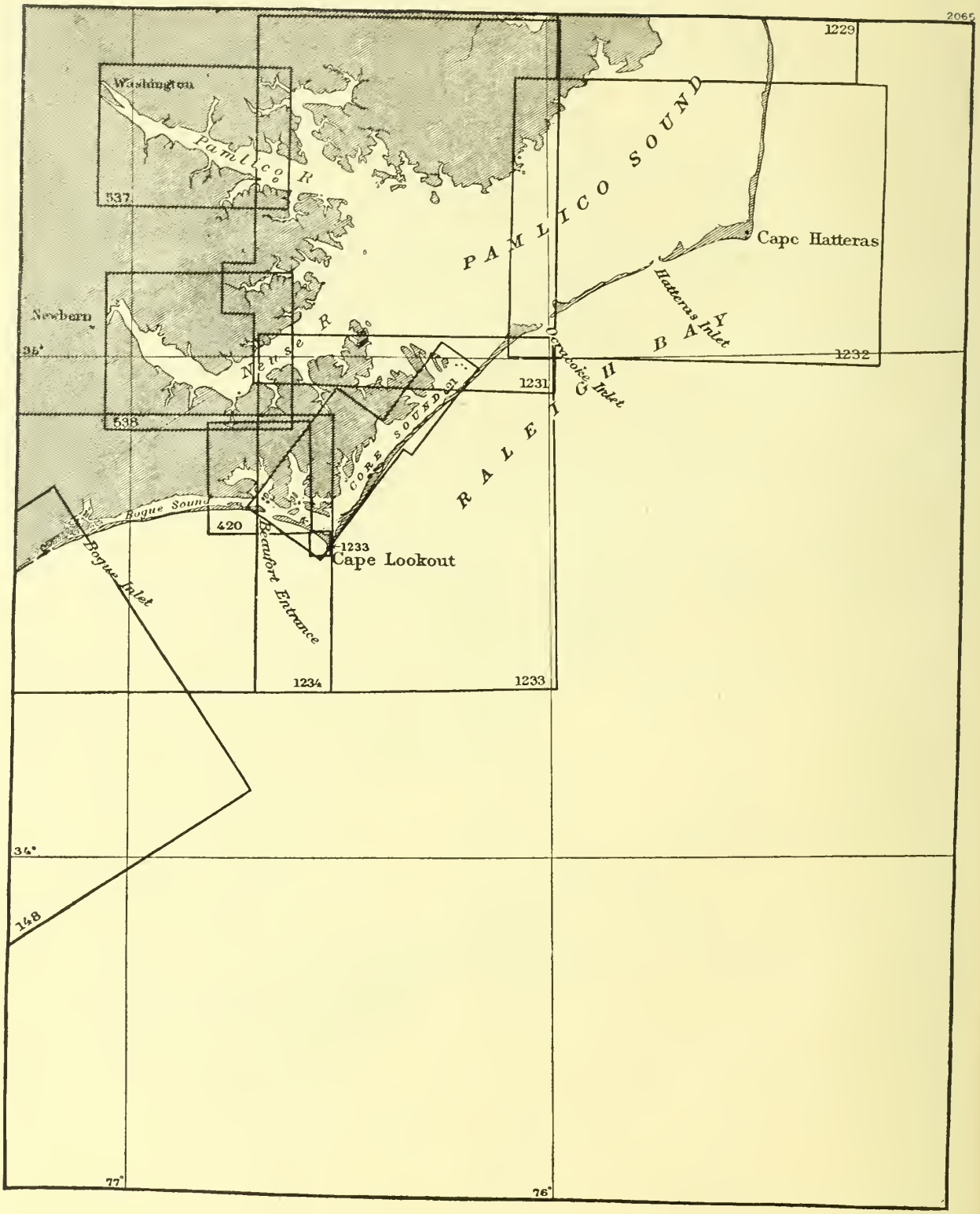
2065
1229
Washington
Pamlico R.
537
PAMLICO SOUND
Cape Hatteras
Hatteras Inlet
BAY
Newbern
35°
Neuse R.
1232
Ocracoke Inlet
1231
538
CORE SOUND
RALEIGH
Bogue Sound
420
Beaufort
1233
Cape Lookout
Bogue Inlet
Beaufort Entrance
1234
1233
34°
148
77°
76°

ATLANTIC COAST—Continued.

GEOGRAPHICAL ARRANGEMENT.

Catalogue number.	TITLE.	State.	Scale. Average.	Scale. Inches to nautical mile.	Size of border (inches).	Date of last edition.	Price.
	Coast and Harbor Charts—Continued.						
421	Core Sound and Straits	N. Carolina	1/40,000	1.82	20 × 34	1915	$0.20
420	Beaufort Harbor	N. Carolina	1/40,000	1.82	23 × 24	1915	.25
1233	Portsmouth Island to Beaufort, including Cape Lookout Shoals.	N. Carolina	1/80,000	0.91	34 × 42	1916	.50
	Lookout Bight		1/20,000	3.64			
1234	Cape Lookout to New River	N. Carolina	1/80,000	0.91	33 × 39	1917	.50

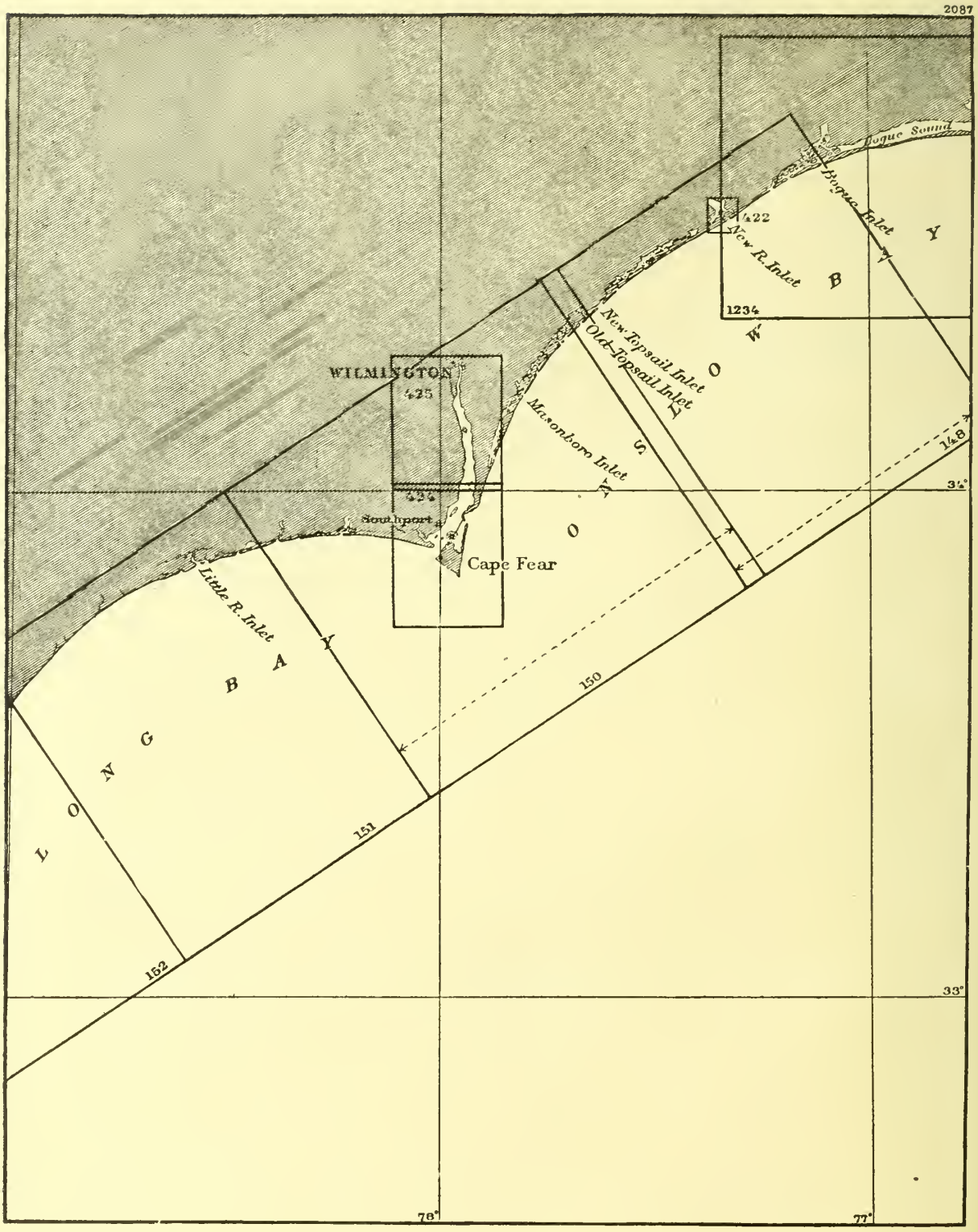
2087
Bogue Sound
Bogue Inlet
1422
New R. Inlet
BAY
1234
WATER
New Topsail Inlet
Old Topsail Inlet
WILMINGTON
425
Masonboro Inlet
SOUND
148
34°
Southport
Cape Fear
OCEAN
Little R. Inlet
BAY
LONG
150
151
152
33°
78°
77°

ATLANTIC COAST—Continued.

GEOGRAPHICAL ARRANGEMENT.

Catalogue number.	TITLE.	State.	Scale. Average.	Scale. Inches to nautical mile.	Size of border (inches).	Date of last edition.	Price.
	Coast and Harbor Charts—Continued.						
148	Bogue Inlet to Old Topsail Inlet	N. Carolina	1/80,000	0.91	33 × 41	1889	$0.50
422	New River Inlet	N. Carolina	1/10,000	7.30	27 × 31	1917	.25
150	Old Topsail Inlet to Shallotte Inlet, including Cape Fear.	N. Carolina	1/80,000	0.91	32 × 40	1914	.50
424	Cape Fear River, entrance to Reeves Point	N. Carolina	1/40,000	1.82	24 × 30	1917	.50
425	Cape Fear River, Reeves Point to Wilmington	N. Carolina	1/40,000	1.82	24 × 30	1913	.50
151	Little River Inlet and part of Long Bay	S. Carolina	1/80,000	0.91	33 × 41	1888	.50

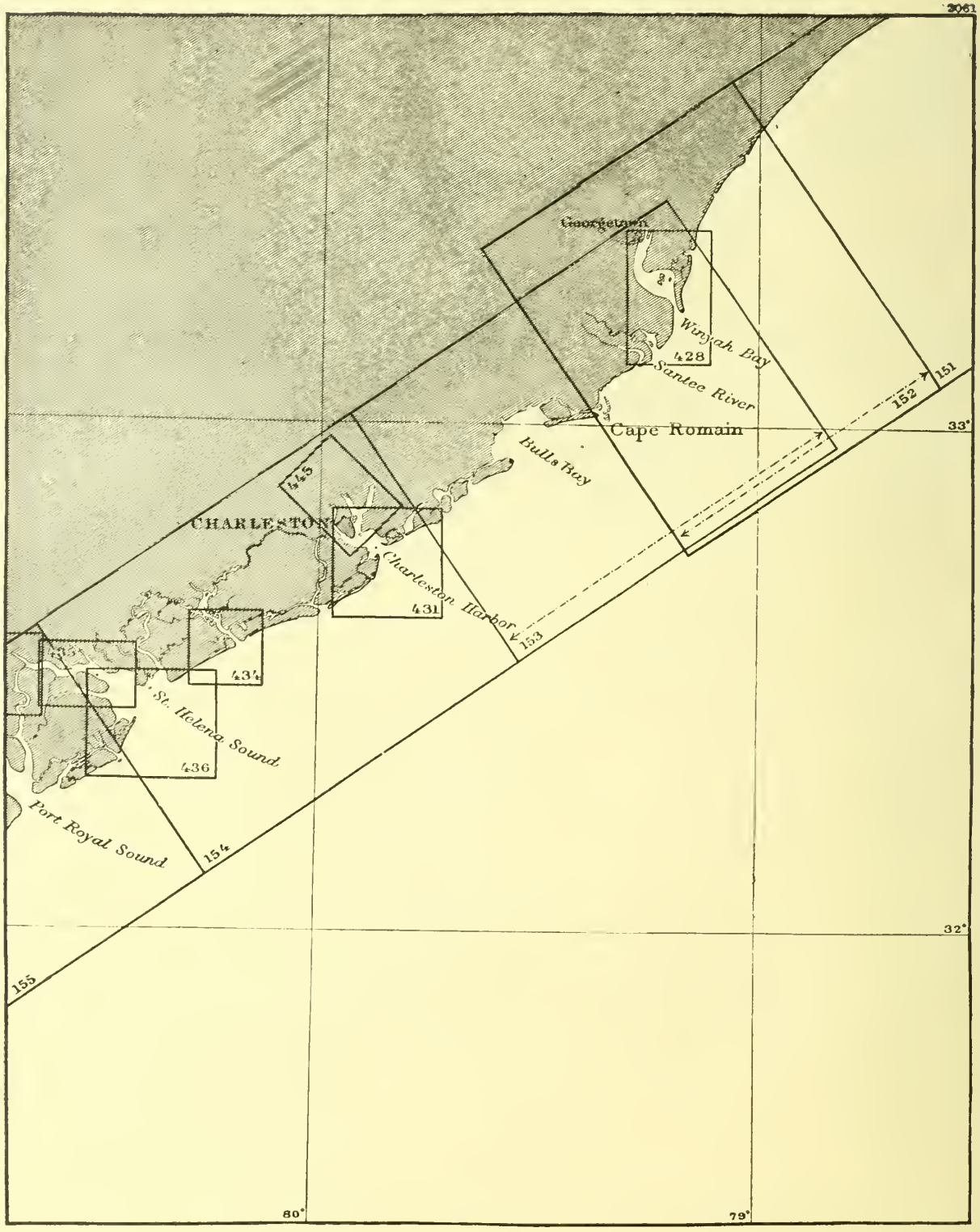
Georgetown
Winyah Bay
428
Santee River
Cape Romain
33°
Bulls Bay
CHARLESTON
Charleston Harbor
431
St. Helena Sound
436
Port Royal Sound
154
153
152
151
32°
155
80°
79°

ATLANTIC COAST—Continued.

GEOGRAPHICAL ARRANGEMENT.

Catalogue number.	TITLE.	State.	Scale. Average.	Scale. Inches to nautical mile.	Size of border (inches).	Date of last edition.	Price.
	Coast and Harbor Charts—Continued.						
152	Murrell Inlet to Cape Romain, including Winyah Bay.	S. Carolina	1/80,000	0.91	32 × 40	1916	$0.50
153	North Island to Isle of Palms, including Cape Romain.	S. Carolina	1/80,000	0.91	32 × 40	1917	.50
428	Winyah Bay	S. Carolina	1/40,000	1.82	19 × 29	1917	.25
154	Isle of Palms to Hunting Island	S. Carolina	1/80,000	0.91	32 × 40	1916	.50
431	Charleston Harbor	S. Carolina	1/30,000	2.43	30 × 32	1917	.50
445	Charleston and vicinity	S. Carolina	1/20,000	3.65	31 × 37	1917	.50
434	North Edisto River	S. Carolina	1/50,000	1.46	14 × 17	1861	.20
435	Bull and Combahee Rivers	S. Carolina	1/40,000	1.82	15 × 22	1915	.20
436	St. Helena Sound	S. Carolina	1/40,000	1.82	24 × 28	1916	.25

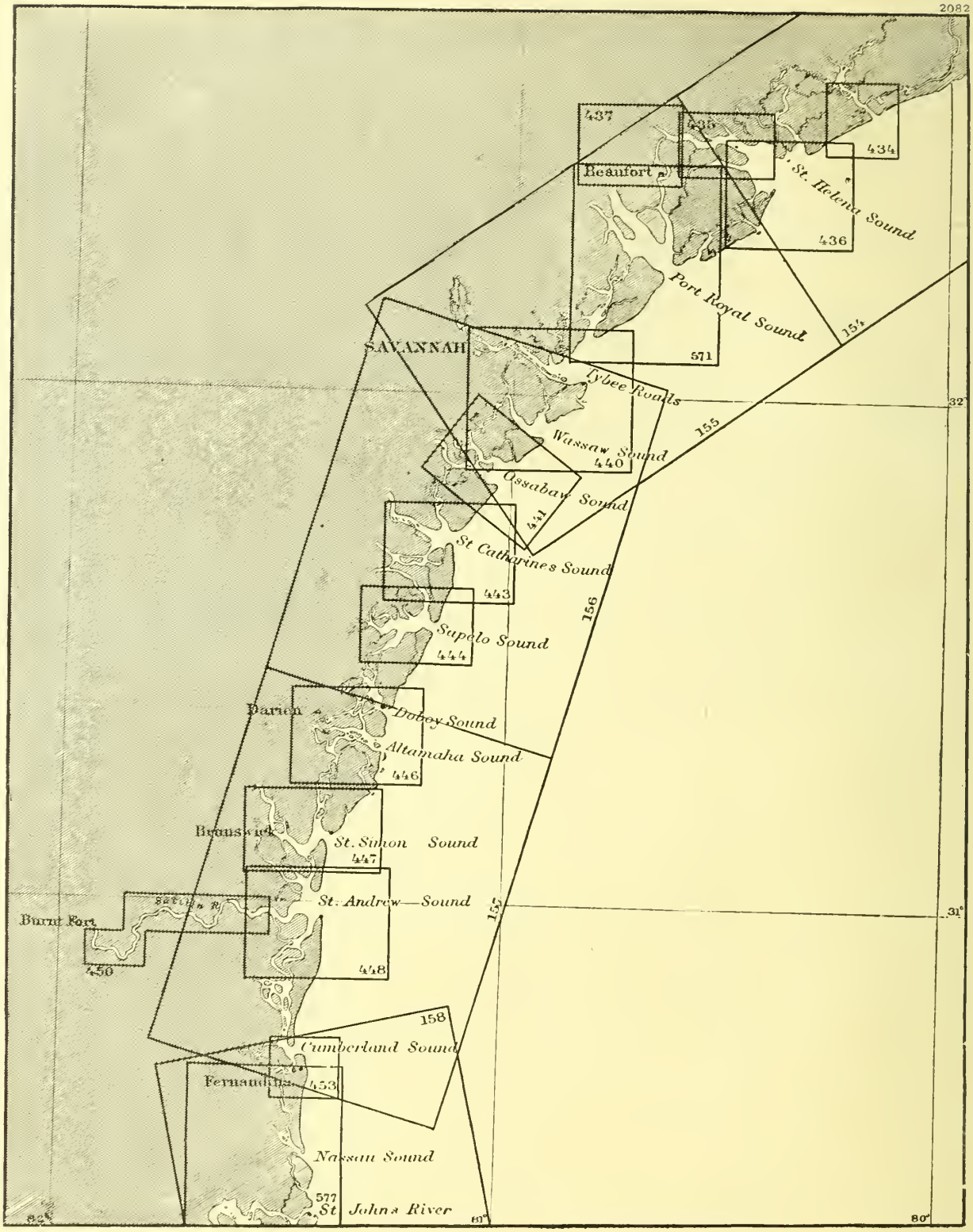
2082
437
435
434
Beaufort
St. Helena Sound
436
Port Royal Sound
154
SAVANNAH
571
Tybee Roads
32°
155
Wassaw Sound
440
Ossabaw Sound
441
St Catherines Sound
443
156
Sapelo Sound
444
Darien
Doboy Sound
Altamaha Sound
446
Brunswick
St. Simon Sound
447
St. Andrew—Sound
31°
Burnt Fort
450
448
158
Cumberland Sound
Fernandina
453
Nassau Sound
577
St Johns River
82°
81°
80°

ATLANTIC COAST—Continued.

GEOGRAPHICAL ARRANGEMENT.

Catalogue number.	TITLE.	State.	Scale. Average.	Scale. Inches to nautical mile.	Size of border (inches).	Date of last edition.	Price.
	Coast and Harbor Charts—Continued.						
155	Hunting Island to Ossabaw Island	S. C. and Ga.	1/80,000	0.91	32 × 40	1917	$0.50
437	Whale Branch; inside passage between Coosaw and Broad Rivers.	S. Carolina	1/40,000	1.82	18 × 25	1876	.25
571	Port Royal Sound	S. Carolina	1/40,000	1.82	33 × 41	1917	.50
156	Savannah to Sapelo Island	S. C. and Ga.	1/80,000	0.91	32 × 41	1916	.50
440	Tybee Roads, Savannah River, and Wassaw Sound.	S. C. and Ga.	1/40,000	1.82	30 × 40	1916	.50
441	Ossabaw Sound	Georgia	1/30,000	2.43	24 × 37	1916	.25
443	St. Catharines Sound	Georgia	1/40,000	1.82	22 × 29	1905	.25
444	Sapelo Sound	Georgia	1/30,000	2.43	23 × 34	1905	.25
157	Sapelo Island to Amelia Island	Georgia	1/80,000	0.91	32 × 41	1915	.50
446	Doboy and Altamaha Sounds	Georgia	1/40,000	1.82	21 × 29	1913	.25
447	St. Simon Sound, Brunswick Harbor, and Turtle River.	Georgia	1/40,000	1.82	19 × 29	1915	.25
448	St. Andrew Sound	Georgia	1/40,000	1.82	24 × 29	1911	.25
450	Satilla River, Barclay Cut to Burnt Fort	Georgia	1/20,000	3.16	29 × 43	1912	.50

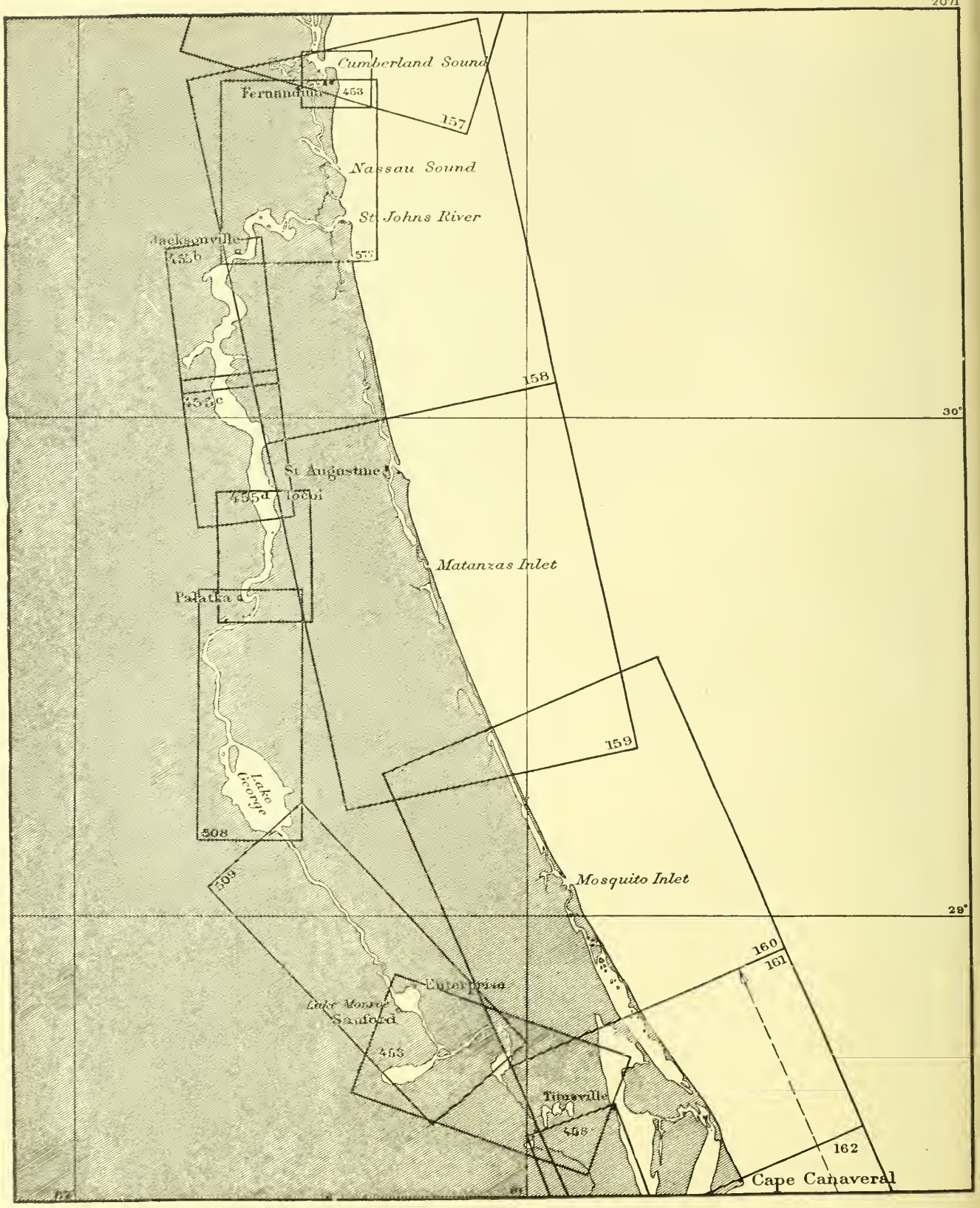
207
Cumberland Sound
Fernandina
453
157
Nassau Sound
St Johns River
Jacksonville
452b
455c
158
30°
St Augustine
455d
Matanzas Inlet
Palatka
159
Lake George
508
509
Mosquito Inlet
29°
160
161
Enterprise
Lake Monroe
Sanford
453
Titusville
458
162
Cape Canaveral

ATLANTIC COAST—Continued.

GEOGRAPHICAL ARRANGEMENT.

Catalogue number.	TITLE.	State.	Scale. Average.	Scale. Inches to nautical mile.	Size of border (inches).	Date of last edition.	Price.
	Coast and Harbor Charts—Continued.						
158	St. Marys entrance, and southward to Latitude 30° N.	Ga. and Fla.	1/80,000	0.91	33 × 41	1915	$0.50
453	Fernandina entrance	Florida	1/20,000	3.65	25 × 30	1916	.25
577	Fernandina to Jacksonville	Florida	1/40,000	1.82	33 × 41	1917	.50
455*b*	St. Johns River, Jacksonville to Hibernia	Florida	1/40,000	1.82	21 × 32	1911	.40
455*c*	St. Johns River, Hibernia to Racy Point	Florida	1/40,000	1.82	21 × 32	1900	.40
455*d*	St. Johns River, Tocoi to San Mateo	Florida	1/40,000	1.82	21 × 29	1910	.40
508	St. Johns River, Palatka to Lake George	Florida	1/40,000	1.82	30 × 32	1909	.25
509	St. Johns River, Lake George to Lake Harney	Florida	1/40,000	1.82	30 × 32	1914	.25
458	St. Johns River, Lake Monroe to Lake Washington.	Florida	1/80,000	0.91	26 × 30	1909	.40
159	St. Augustine Inlet to Halifax River	Florida	1/80,000	0.91	32 × 41	1882	.50
160	Halifax River to Mosquito Lagoon	Florida	1/80,000	0.91	33 × 36	1882	.50

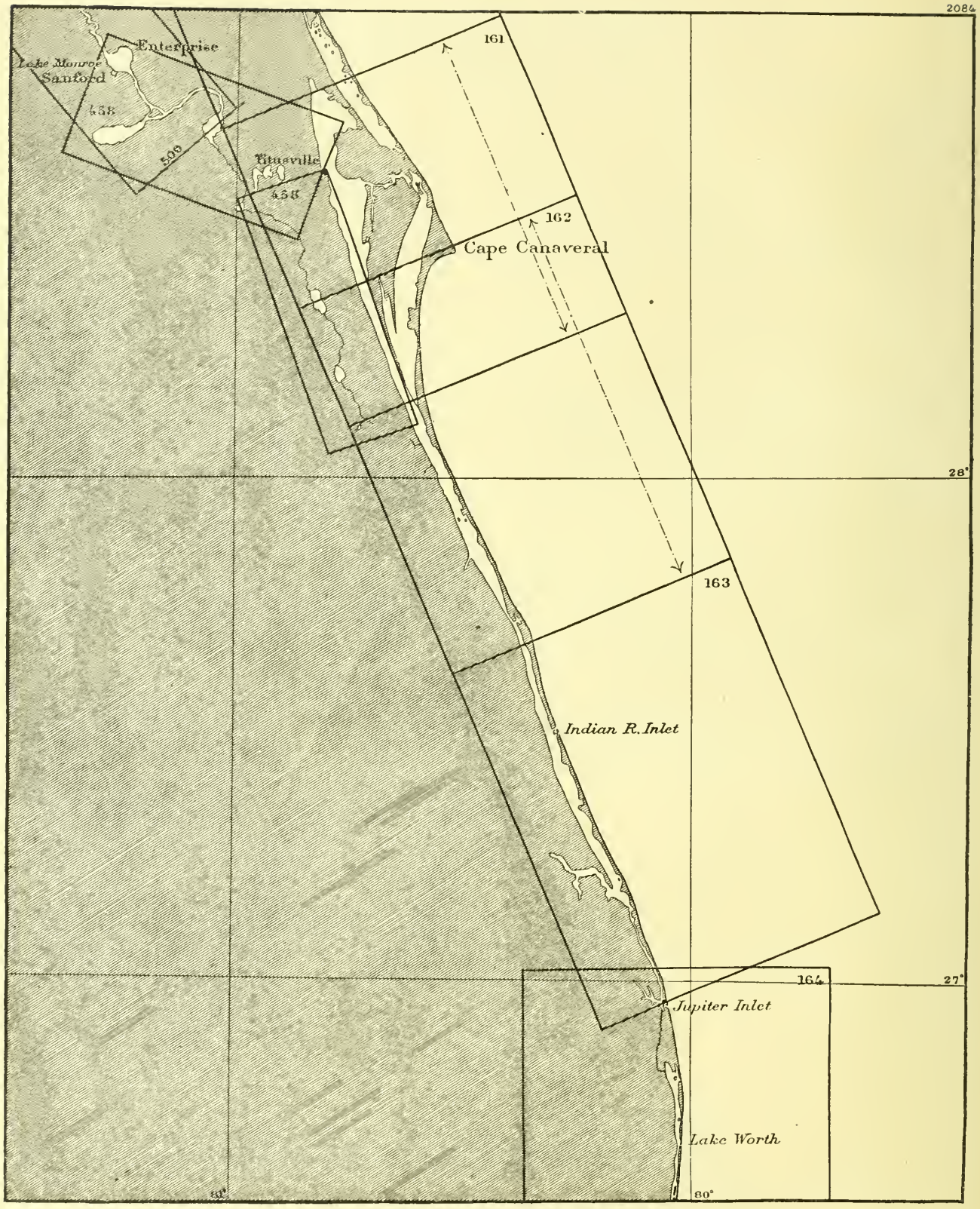
2084
Enterprise
Lake Monroe
Sanford
458
509
Titusville
458
161
162
Cape Canaveral
28°
163
Indian R. Inlet
164
27°
Jupiter Inlet
Lake Worth
80°

ATLANTIC COAST—Continued.

GEOGRAPHICAL ARRANGEMENT.

Catalogue number.	TITLE.	State.	Scale. Average.	Scale. Inches to nautical mile.	Size of border (inches)	Date of last edition.	Price.
	Coast and Harbor Charts—Continued.						
161	Cape Canaveral	Florida	$\frac{1}{80,000}$	0.91	32 × 35	1883	$0.50
162	Cape Canaveral southward to Latitude 27° 41′ N.	Florida	$\frac{1}{80,000}$	0.91	32 × 43	1887	.50
163	Latitude 27° 41′ N. to Jupiter Inlet	Florida	$\frac{1}{80,000}$	0.91	32 × 43	1887	.50

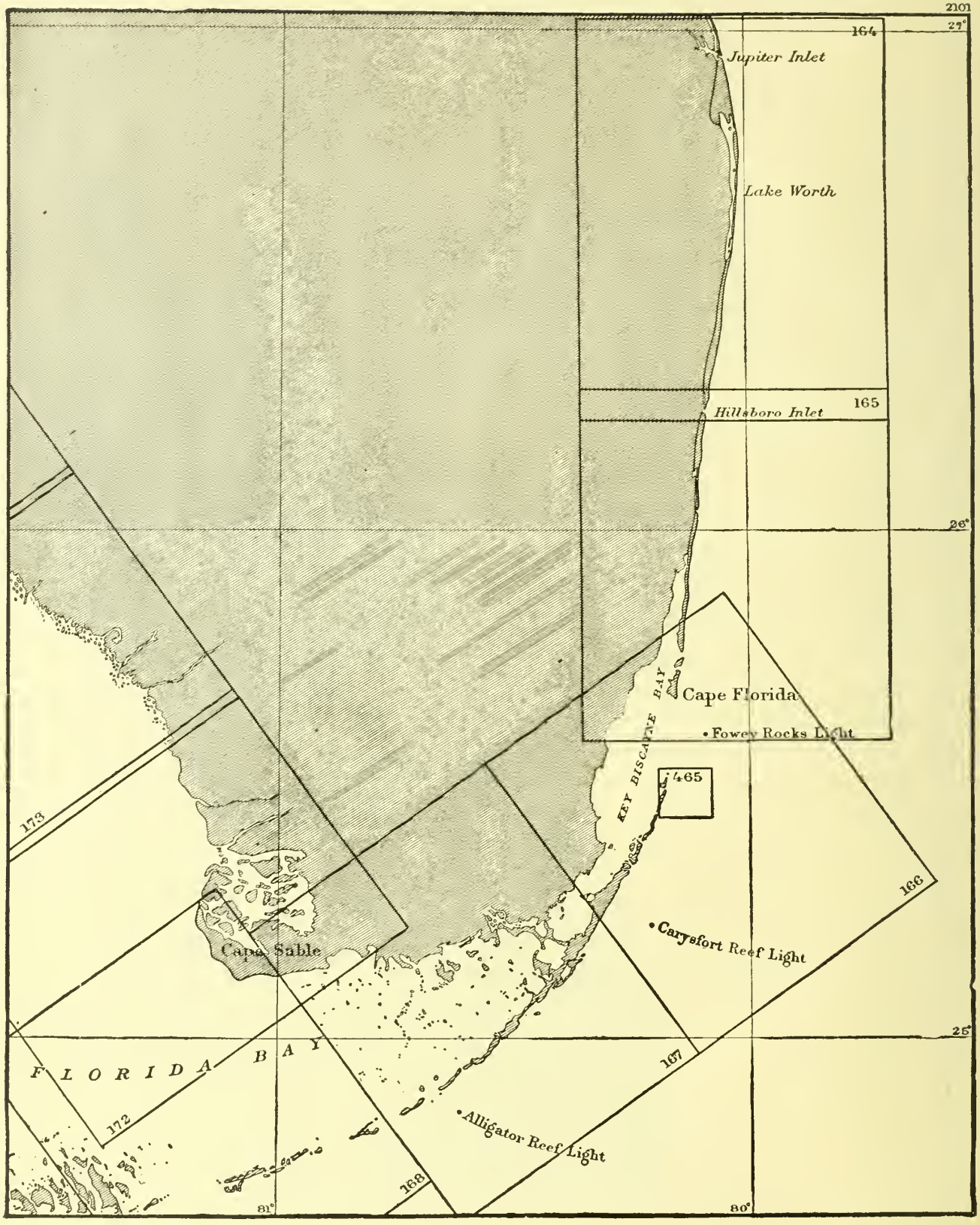
2101
27°
164
Jupiter Inlet
Lake Worth
Hillsboro Inlet
165
26°
Cape Florida
Fowey Rocks Light
KEY BISCAYNE BAY
465
173
166
Carysfort Reef Light
Cape Sable
25°
F L O R I D A B A Y
167
172
Alligator Reef Light
168
81°
80°

ATLANTIC COAST—Continued.

GEOGRAPHICAL ARRANGEMENT.

Catalogue number.	TITLE.	State.	Scale. Average.	Scale. Inches to nautical mile.	Size of border (Inches).	Date of last edition.	Price.
	Coast and Harbor Charts—Continued.						
164	Jupiter Inlet to Hillsboro Inlet	Florida	1/80,000	0.91	32 × 41	1887	$0.50
165	Hillsboro Inlet to Fowey Rocks	Florida	1/80,000	0.91	32 × 41	1887	.50
166	Key Biscayne to Carysfort Reef	Florida	1/80,000	0.91	32 × 40	1892	.50
465	Legaré Anchorage	Florida	1/20,000	3.65	22 × 22	1900	.15
167	Elbow Key to Matecumbe Key	Florida	1/80,000	0.91	32 × 39	1907	.50

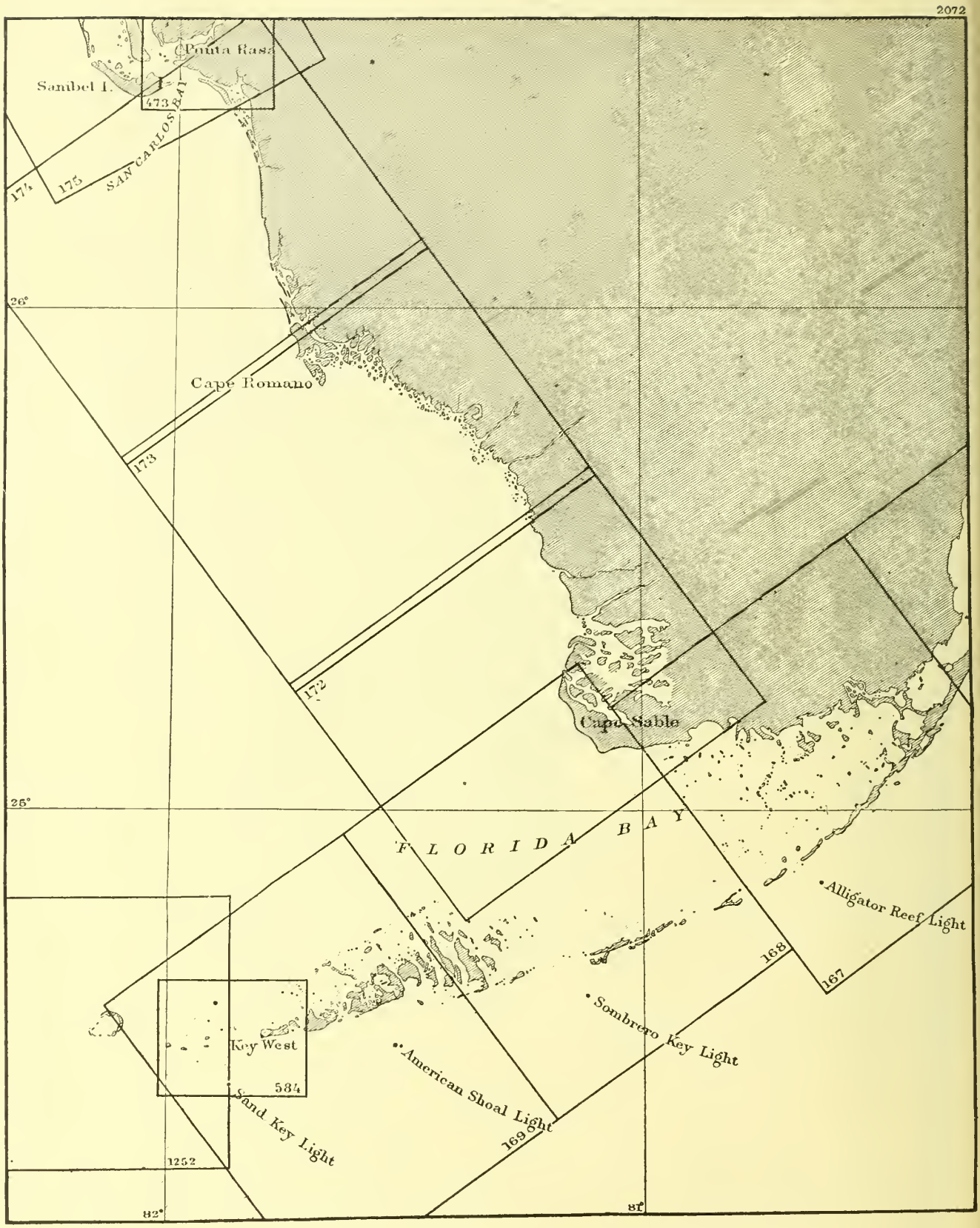
2072
Punta Rasa
Sanibel I.
473
SAN CARLOS BAY
174
175
26°
Cape Romano
173
172
Cape Sable
25°
FLORIDA BAY
Alligator Reef Light
168
167
Sombrero Key Light
Key West
584
American Shoal Light
169
Sand Key Light
1252
82°
81°

ATLANTIC AND GULF COASTS.

GEOGRAPHICAL ARRANGEMENT.

Catalogue number.	TITLE.	State.	Scale. Average.	Scale. Inches to nautical mile.	Size of border (inches).	Date of last edition.	Price.
	COAST AND HARBOR CHARTS—Continued.						
168	Long Key to Newfound Harbor Key	Florida	1/80,000	0.91	32 × 41	1895	$0.50
169	Newfound Harbor Key to Boca Grande Key	Florida	1/80,000	0.91	31 × 41	1913	.50
584	Key West Harbor and approaches	Florida	1/30,000	2.43	34 × 42	1914	.50
172	Cape Sable to Seminole Point	Florida	1/80,000	0.91	32 × 40	1895	.50
173	Seminole Point to Big Marco Pass	Florida	1/80,000	0.91	32 × 40	1893	.50

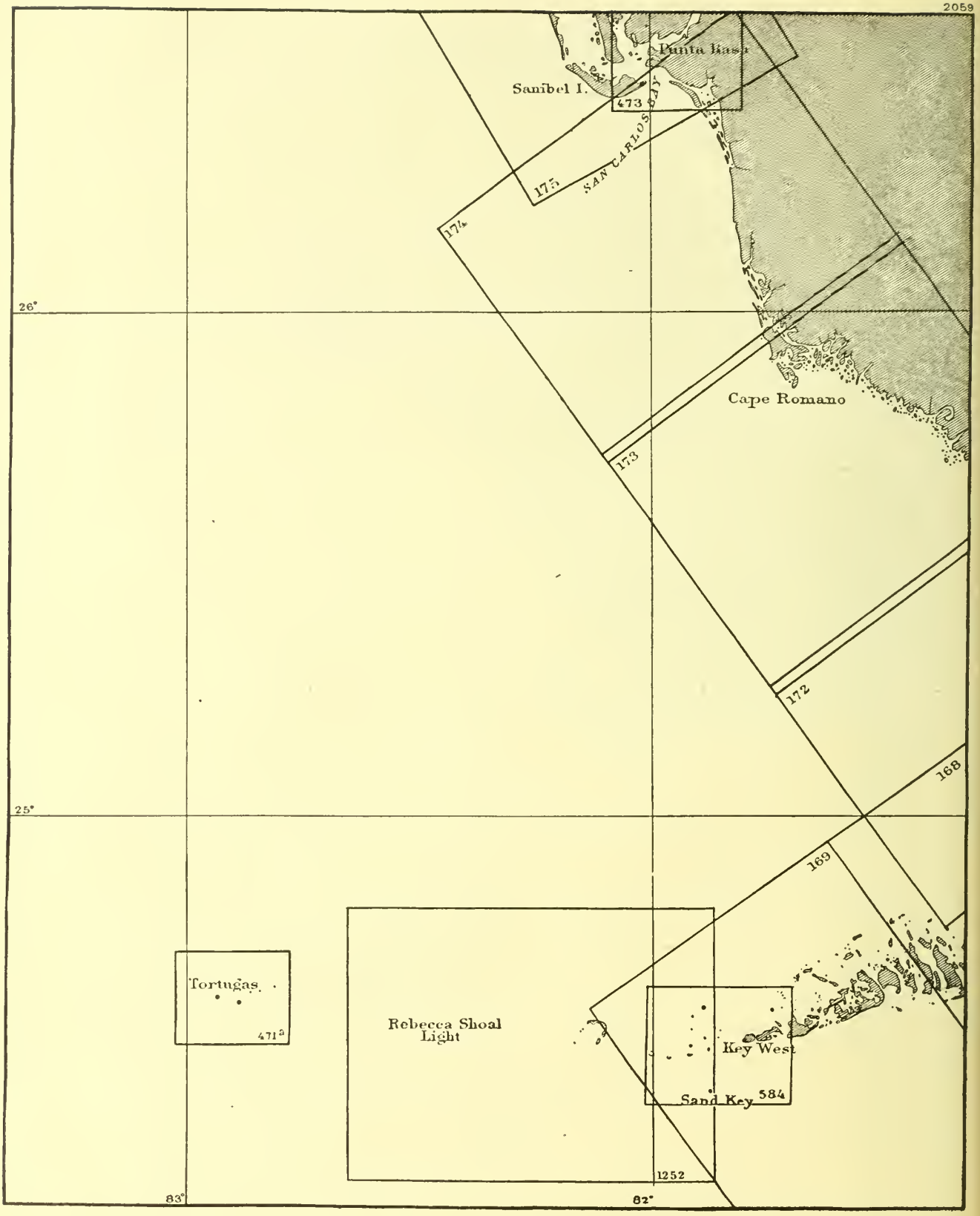
2059
Punta Rasa
Sanibel I.
473
SAN CARLOS BAY
175
174
26°
Cape Romano
173
172
168
25°
169
Tortugas
471a
Rebecca Shoal
Light
Key West
Sand Key
584
1252
83°
82°

GULF COAST.

GEOGRAPHICAL ARRANGEMENT.

Catalogue number.	TITLE.	State.	Scale. Average.	Scale. Inches to nautical mile.	Size of border (inches).	Date of last edition.	Price.
	COAST AND HARBOR CHARTS—Continued.						
1252	Sand Key Light to Rebecca Shoal	Florida	1/80,000	0.91	31 × 41	1913	$0.50
471a	Tortugas Harbor and approaches	Florida	1/40,000	1.82	21 × 24	1904	.25
174	Big Marco Pass to San Carlos Bay	Florida	1/80,000	0.91	32 × 40	1897	.50

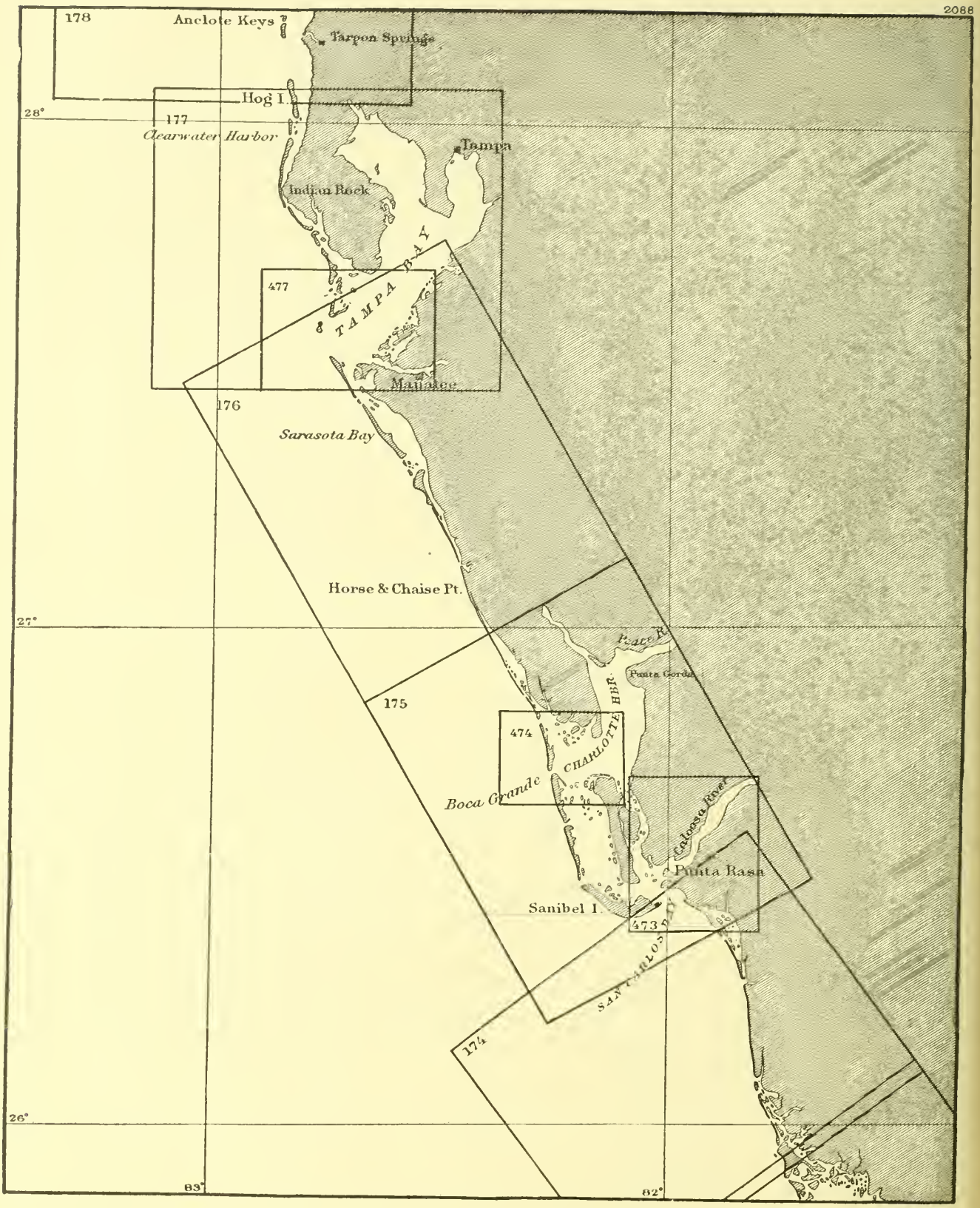
2088
178
Anclote Keys
Tarpon Springs
Hog I.
28°
177
Clearwater Harbor
Tampa
Indian Rock
TAMPA BAY
477
Manatee
176
Sarasota Bay
Horse & Chaise Pt.
27°
Peace R.
Punta Gorda
175
474
CHARLOTTE HBR.
Boca Grande
Caloosa River
Punta Rasa
Sanibel I.
473
SAN CARLOS
174
26°
83°
82°

GULF COAST—Continued.

GEOGRAPHICAL ARRANGEMENT.

Catalogue number.	TITLE.	State.	Scale. Average.	Scale. Inches to nautical mile.	Size of border (inches).	Date of last edition.	Price.
	Coast and Harbor Charts—Continued.						
175	San Carlos Bay to Lemon Bay, including Charlotte Harbor.	Florida	1/80,000	0.91	33 × 40	1895	$0.50
473	San Carlos Bay and Caloosahatchee River	Florida	1/40,000	1.82	28 × 35	1909	.25
474	Main entrance to Charlotte Harbor	Florida	1/40,000	1.82	22 × 27	1912	.25
176	Lemon Bay to Tampa Bay	Florida	1/80,000	0.91	33 × 42	1915	.50
477	Entrance to Tampa Bay	Florida	1/40,000	1.82	27 × 38	1917	.25
177	Tampa Bay	Florida	1/80,000	0.91	33 × 39	1909	.50

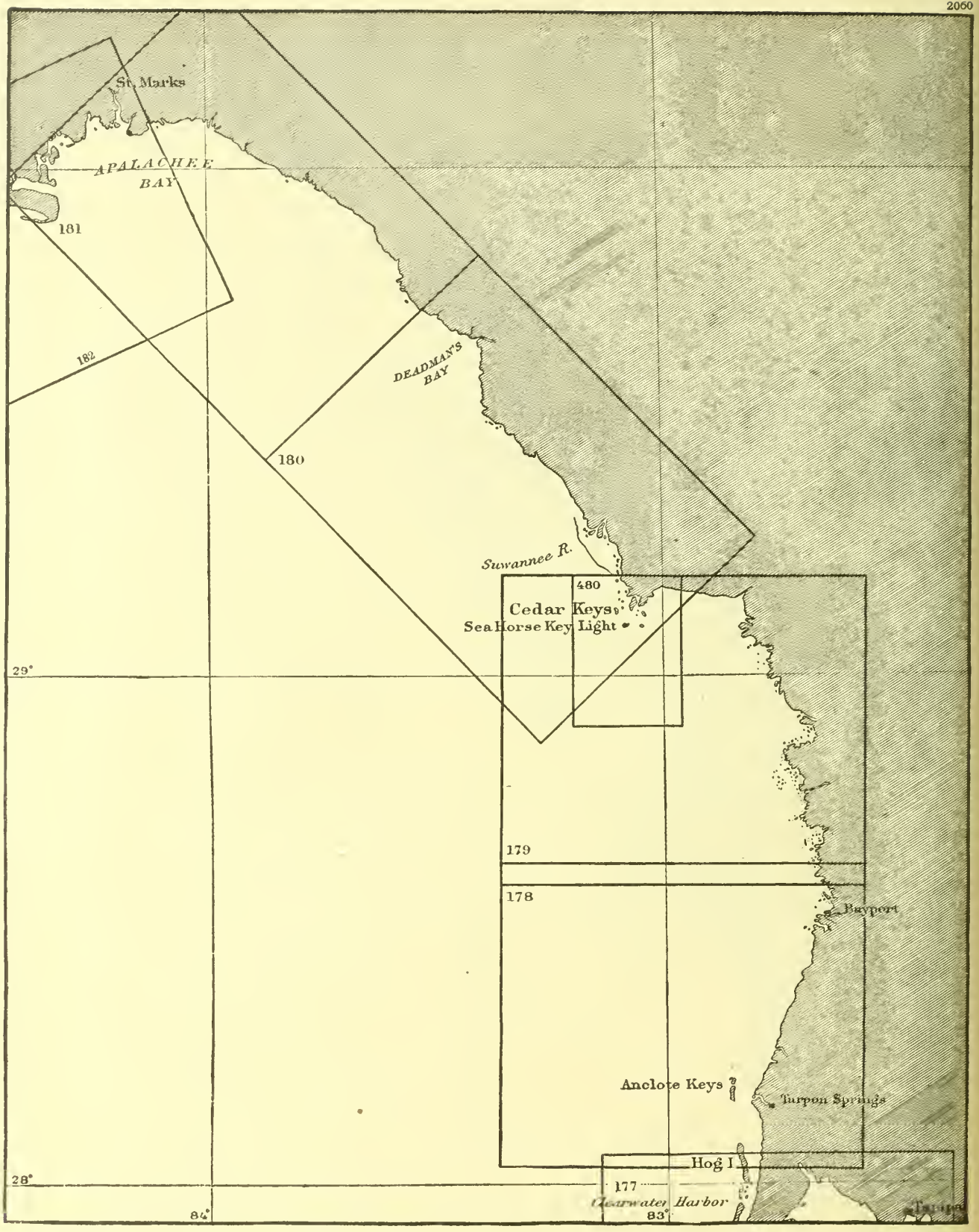
2060
St. Marks
APALACHEE BAY
181
182
DEADMAN'S BAY
180
Suwannee R.
480
Cedar Keys
Sea Horse Key Light
29°
179
178
Bayport
Anclote Keys
Tarpon Springs
Hog I.
28°
177
Clearwater Harbor
84°
83°

GULF COAST—Continued.

GEOGRAPHICAL ARRANGEMENT.

Catalogue number.	TITLE.	State.	Scale. Average.	Scale. Inches to nautical mile.	Size of border (inches).	Date of last edition.	Price.
	Coast and Harbor Charts—Continued.						
178	Hog Island to Wall Creek, including Anclote Anchorage.	Florida	1/80,000	0.91	34 × 40	1888	$0.50
179	Wall Creek to Cedar Keys	Florida	1/80,000	0.91	33 × 39	1890	.50
480	Cedar Keys	Florida	1/50,000	1.46	19 × 26	1887	.20
180	Cedar Keys to Deadmans Bay	Florida	1/80,000	0.91	32 × 43	1886	.50
181	Apalachee Bay	Florida	1/80,000	0.91	33 × 42	1885	.50

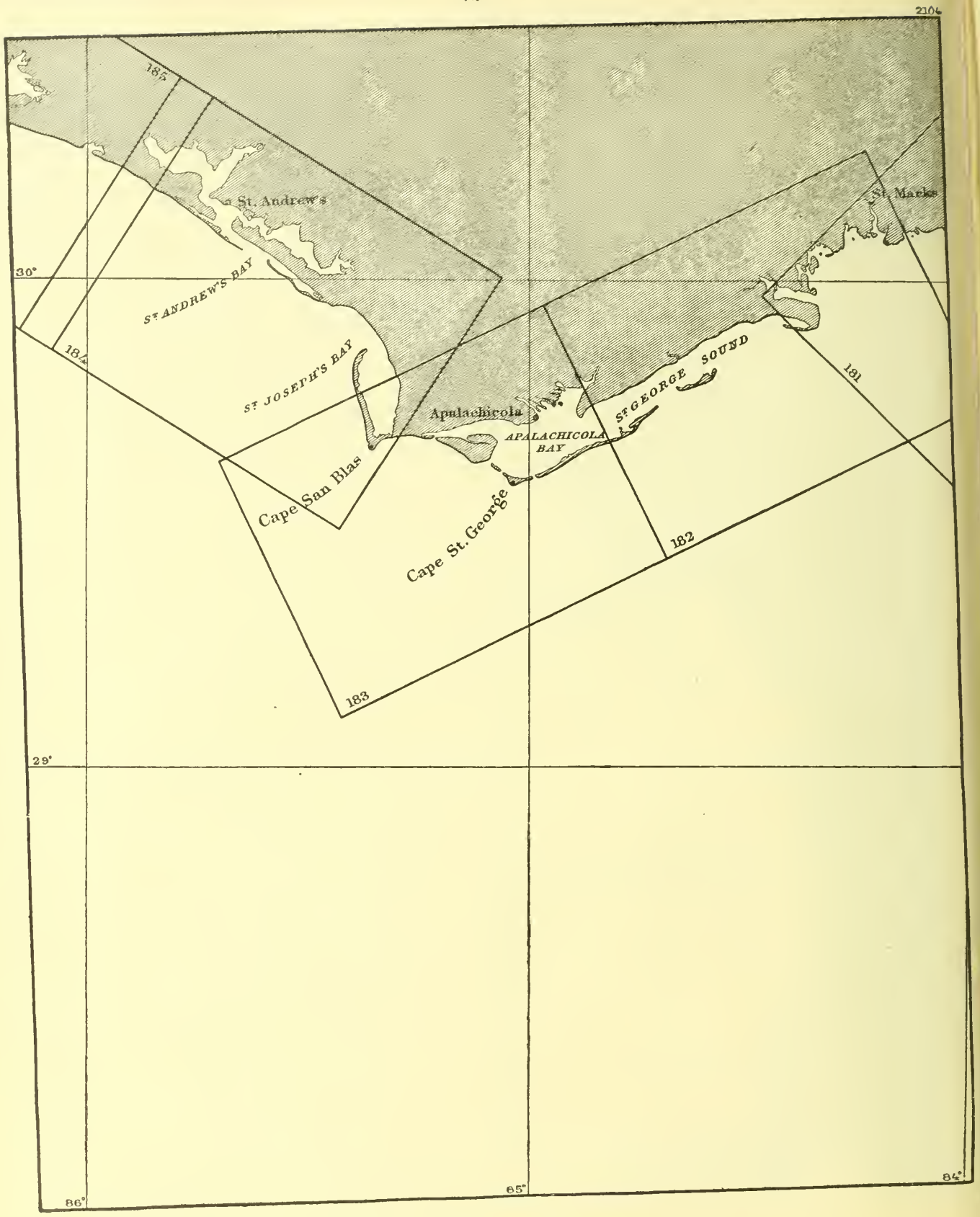
2104
185
St. Andrew's
St. Marks
30°
St ANDREW'S BAY
St JOSEPH'S BAY
184
181
St GEORGE SOUND
Apalachicola
APALACHICOLA BAY
Cape San Blas
Cape St. George
182
183
29°
86°
85°
84°

GULF COAST—Continued.

GEOGRAPHICAL ARRANGEMENT.

Catalogue number.	TITLE.	State.	Scale.		Size of border (inches).	Date of last edition.	Price.
			Average.	Inches to nautical mile.			
	Coast and Harbor Charts—Continued.						
182	Apalachee Bay and St. George Sound	Florida	1/80,000	0.91	32 × 41	1883	$0.50
183	Apalachicola Bay to Cape San Blas	Florida	1/80,000	0.91	32 × 41	1904	.50
184	St. Josephs and St. Andrews Bays	Florida	1/80,000	0.91	33 × 41	1913	.50

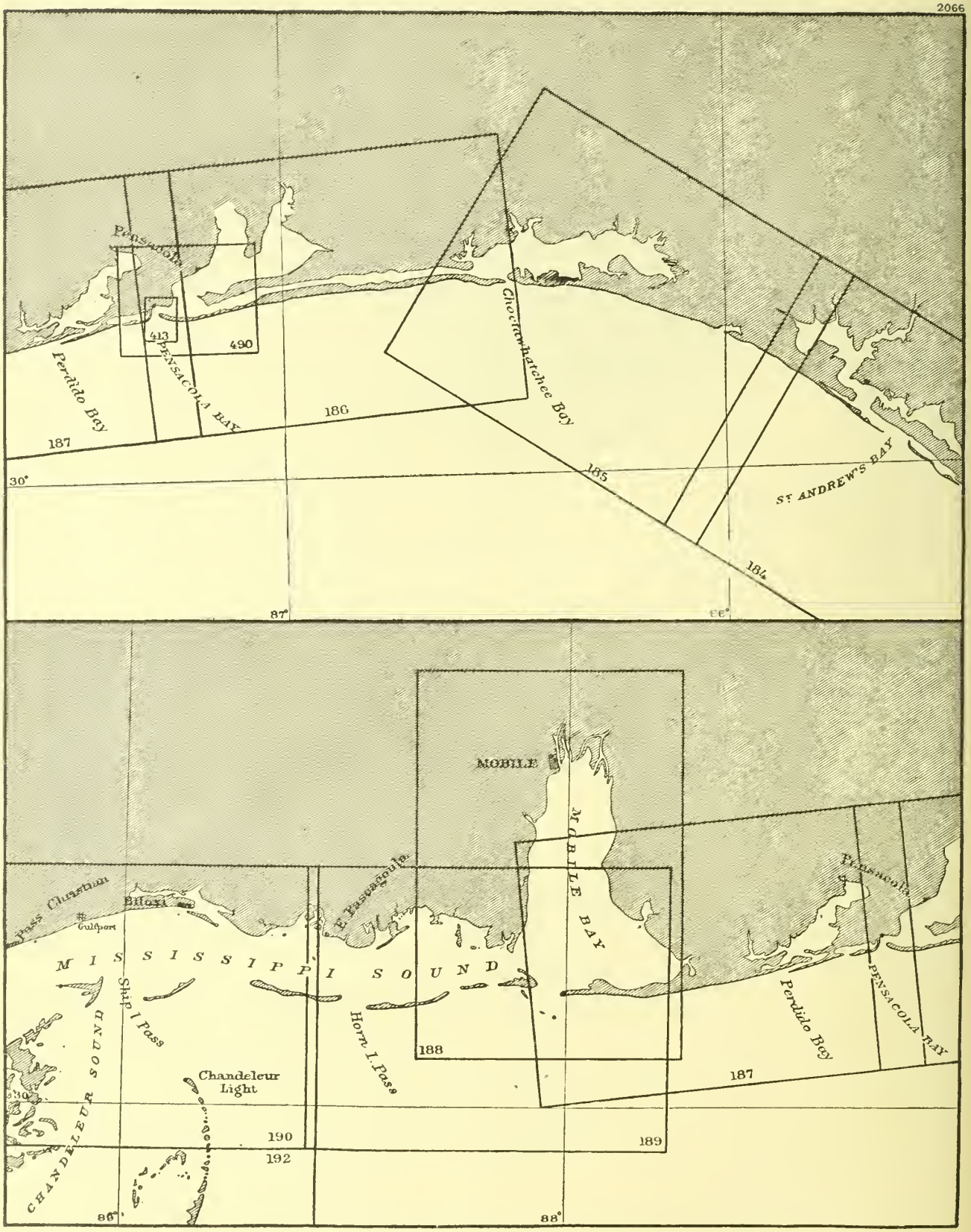
2066
Pensacola
413
490
PENSACOLA BAY
Perdido Bay
187
186
Choctawhatchee Bay
185
184
St ANDREW'S BAY
30°
87°
MOBILE
MOBILE BAY
Pass Christian
Biloxi
Gulfport
E. Passagoula
MISSISSIPPI SOUND
Ship I. Pass
Horn I. Pass
Chandeleur Light
CHANDELEUR SOUND
188
190
192
189
187
Perdido Bay
PENSACOLA BAY
86°
88°

GULF COAST—Continued.

GEOGRAPHICAL ARRANGEMENT.

Catalogue number.	TITLE.	State.	Scale. Average.	Scale. Inches to nautical mile.	Size of border (inches).	Date of last edition.	Price.
	Coast and Harbor Charts—Continued.						
185	Choctawhatchee Bay	Florida	1/80,000	0.91	33 × 41	1886	$0.50
186	Choctawhatchee Inlet to Pensacola entrance	Florida	1/80,000	0.91	30 × 41	1901	.50
490	Pensacola Bay	Florida	1/30,000	2.43	33 × 41	1914	.25
413	Pensacola Bay entrance	Florida	1/10,000	7.30	27 × 36	1915	.25
187	Pensacola Bay to Mobile Bay	Fla. and Ala.	1/80,000	0.91	30 × 42	1909	.50
188	Mobile Bay and entrance	Alabama	1/80,000	0.91	28 × 38	1909	.50
189	Mobile entrance and eastern part of Mississippi Sound.	Ala. and Miss.	1/80,000	0.91	32 × 41	1909	.50

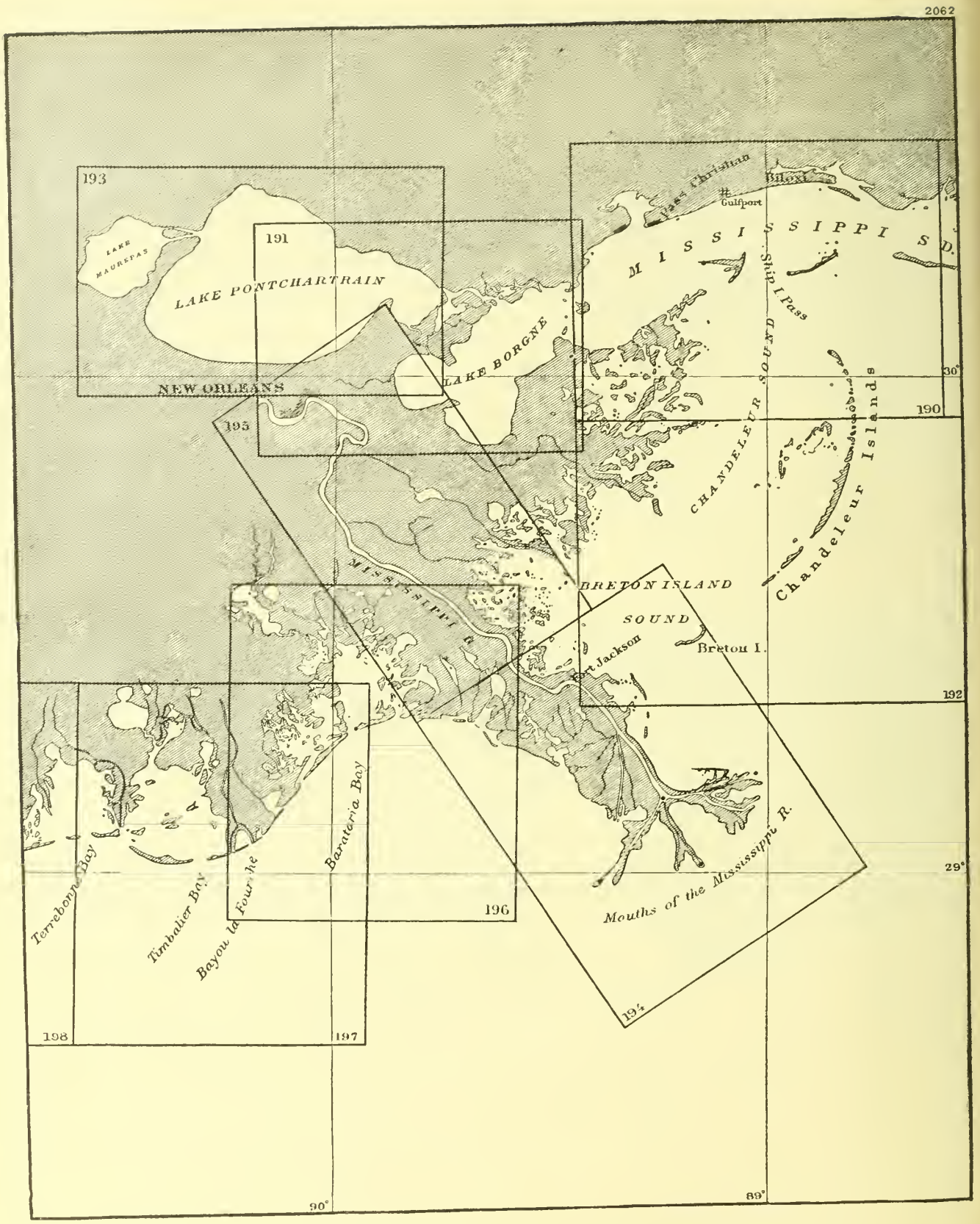
2062
193
191
LAKE MAUREPAS
LAKE PONTCHARTRAIN
NEW ORLEANS
LAKE BORGNE
195
Lake Christian
Biloxi
Gulfport
MISSISSIPPI S.
Ship I Pass
CHANDELEUR SOUND
Chandeleur Islands
30°
190
MISSISSIPPI R.
BRETON ISLAND
SOUND
Breton I.
Fort Jackson
192
Terrebonne Bay
Timbalier Bay
Bayou la Fourche
Barataria Bay
196
Mouths of the Mississippi R.
29°
198
197
90°
89°

GULF COAST—Continued.

GEOGRAPHICAL ARRANGEMENT.

Catalogue number.	TITLE.	State.	Scale. Average.	Scale. Inches to nautical mile.	Size of border (inches).	Date of last edition.	Price.
	Coast and Harbor Charts—Continued.						
190	Round Island to St. Josephs Island	Miss. and La	1/80,000	0.91	31 × 41	1908	$0.50
191	Lakes Borgne and Pontchartrain	Louisiana	1/80,000	0.91	27 × 36	1913	.50
192	Chandeleur and Breton Island Sounds	Louisiana	1/80,000	0.91	32 × 42	1899	.50
193	Lakes Pontchartrain and Maurepas	Louisiana	1/80,000	0.91	29 × 41	1906	.50
194	Mississippi River, from the passes to Grand Prairie.	Louisiana	1/80,000	0.91	32 × 41	1914	.50
195	Mississippi River, Grand Prairie to New Orleans.	Louisiana	1/80,000	0.91	24 × 41	1884	.50
196	Barataria Bay and approaches	Louisiana	1/80,000	0.91	32 × 38	1908	.50

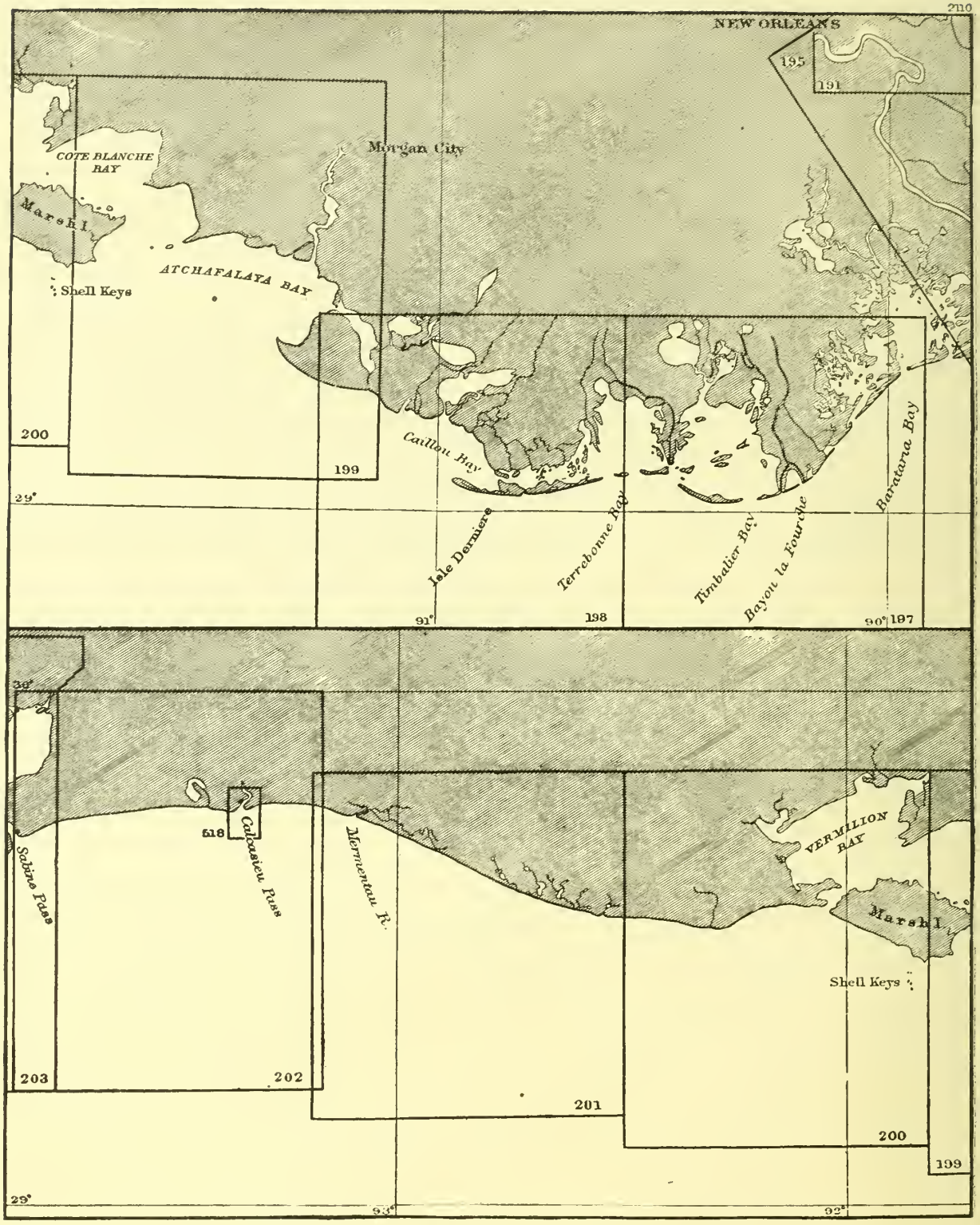
NEW ORLEANS
195
191
Morgan City
COTE BLANCHE BAY
Marsh I.
Shell Keys
ATCHAFALAYA BAY
200
199
Caillou Bay
Isle Dernière
Terrebonne Bay
Timbalier Bay
Bayou la Fourche
Barataria Bay
29°
91°
198
90°
197
30°
518
Calcasieu Pass
Sabine Pass
Mermentau R.
VERMILION BAY
Marsh I.
Shell Keys
203
202
201
200
199
29°
93°
92°

GULF COAST—Continued.

GEOGRAPHICAL ARRANGEMENT.

Catalogue number.	TITLE.	State.	Scale. Average.	Scale. Inches to nautical mile.	Size of border (inches).	Date of last edition.	Price.
	Coast and Harbor Charts—Continued.						
197	Barataria Bay to Terrebonne Bay	Louisiana	1/80,000	0.91	33 × 41	1908	$0.50
198	Caillou Bay and Ship Shoal	Louisiana	1/80,000	0.91	32 × 41	1911	.50
199	Point au Fer to Marsh Island	Louisiana	1/80,000	0.91	34 × 43	1911	.50
200	Vermilion Bay to Pecan Island	Louisiana	1/80,000	0.91	33 × 41	1897	.50
201	West End of Pecan Island to the Mermentau River.	Louisiana	1/80,000	0.91	33 × 38	1894	.50
202	Calcasieu Pass to Sabine Light	Louisiana	1/80,000	0.91	33 × 43	1916	.50
518	Calcasieu Pass	Louisiana	1/20,000	3.65	14 × 21	1906	.20

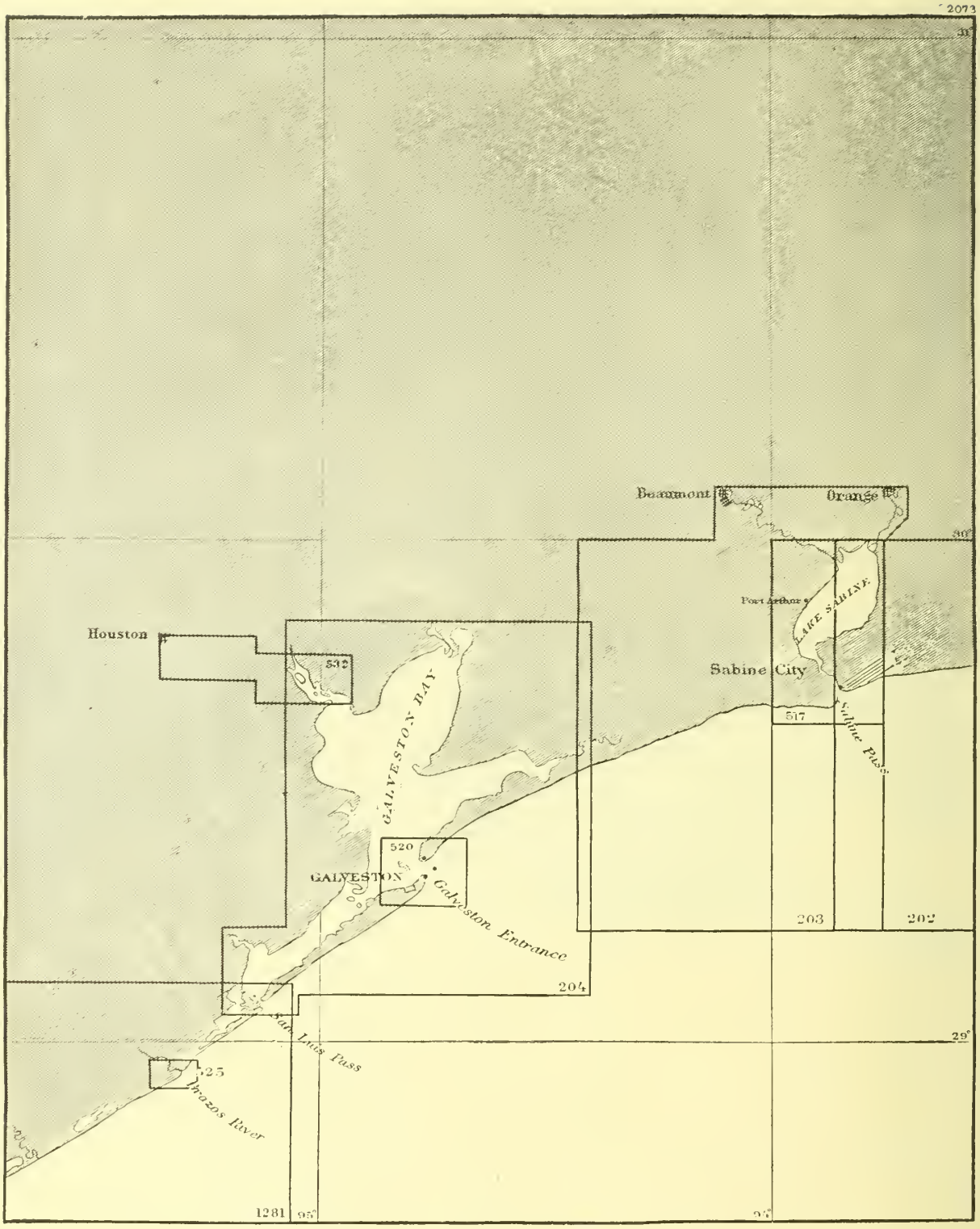
2073
30°
Beaumont
Orange
30°
Port Arthur
LAKE SABINE
Houston
532
GALVESTON BAY
Sabine City
517
Sabine Pass
520
GALVESTON
Galveston Entrance
203
202
204
29°
San Luis Pass
25
Brazos River
1281
95°
94°

GULF COAST—Continued.

GEOGRAPHICAL ARRANGEMENT.

Catalogue number.	TITLE.	State.	Scale. Average.	Scale. Inches to nautical mile.	Size of border (inches).	Date of last edition.	Price.
	Coast and Harbor Charts—Continued.						
203	Sabine Pass to High Island	Texas	1/80,000	0.91	32 × 42	1917	$0.50
517	Sabine Pass and Lake	Texas	1/40,000	1.82	25 × 41	1916	.50
204	Galveston Bay	Texas	1/80,000	0.91	33 × 41	1917	.50
520	Galveston Entrance	Texas	1/40,000	1.82	16 × 22	1917	.15
532	Houston Ship Channel	Texas	1/25,000	3.04	29 × 34	1915	.50
525	Brazos River entrance	Texas	1/10,000	7.30	29 × 39	1915	.50
1281	San Luis Pass to Matagorda Bay	Texas	1/80,000	0.91	32 × 46	1917	.50

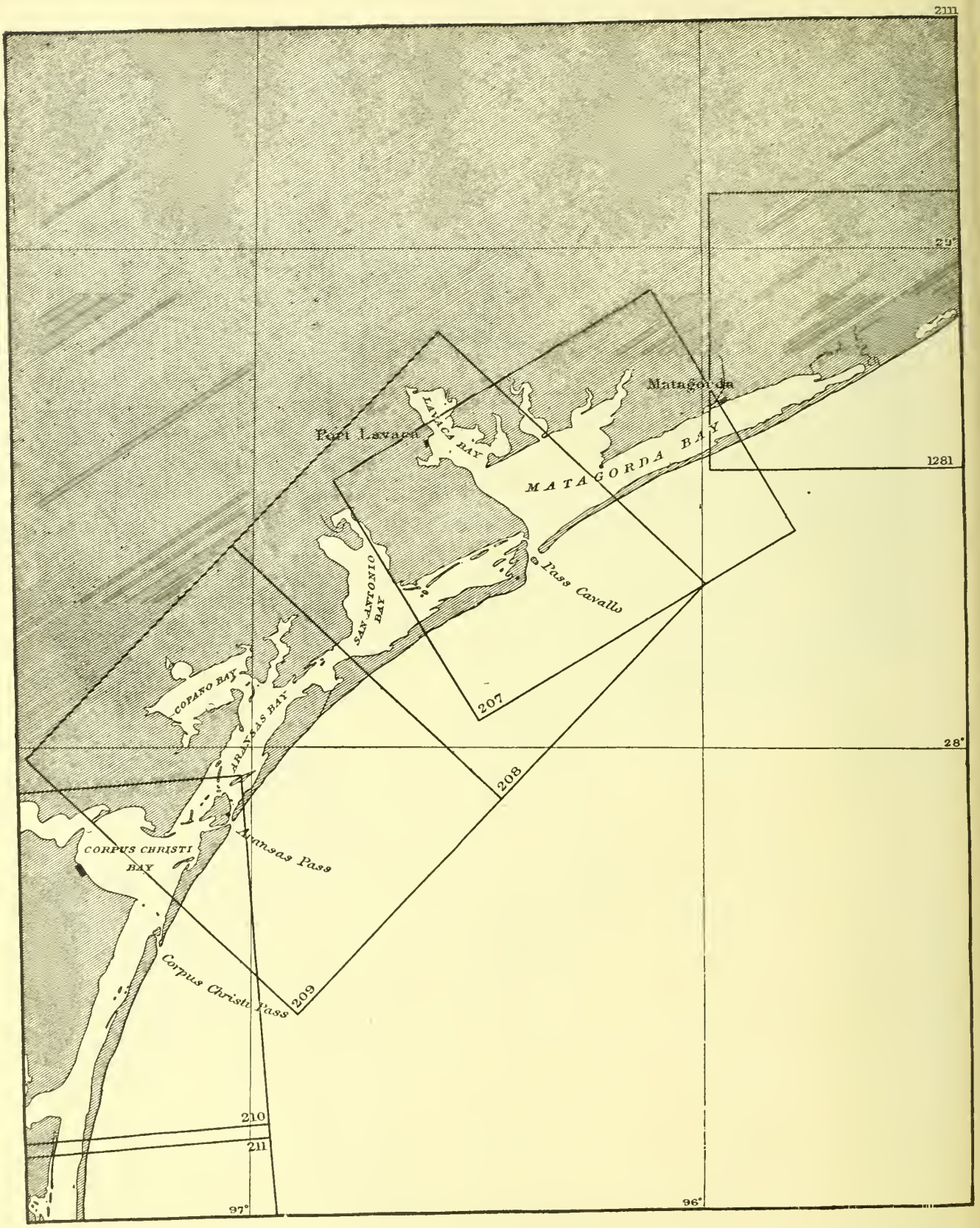
2111
29°
Matagorda
Port Lavaca
LAVACA BAY
MATAGORDA BAY
1281
SAN ANTONIO BAY
Pass Cavallo
COPANO BAY
ARANSAS BAY
207
28°
208
Aransas Pass
CORPUS CHRISTI BAY
Corpus Christi Pass
209
210
211
97°
96°

GULF COAST—Continued.

GEOGRAPHICAL ARRANGEMENT.

Catalogue number.	TITLE.	State.	Scale.		Size of border (inches).	Date of last edition.	Price.
			Average.	Inches to nautical mile.			
	Coast and Harbor Charts—Continued.						
207	Matagorda Bay	Texas	1/80,000	0.91	32 × 40	1909	$0.50
208	Pass Cavallo, Lavaca, and San Antonio Bays	Texas	1/80,000	0.91	33 × 41	1888	.50
209	Aransas Pass, Aransas and Copano Bays	Texas	1/80,000	0.91	33 × 41	1900	.50

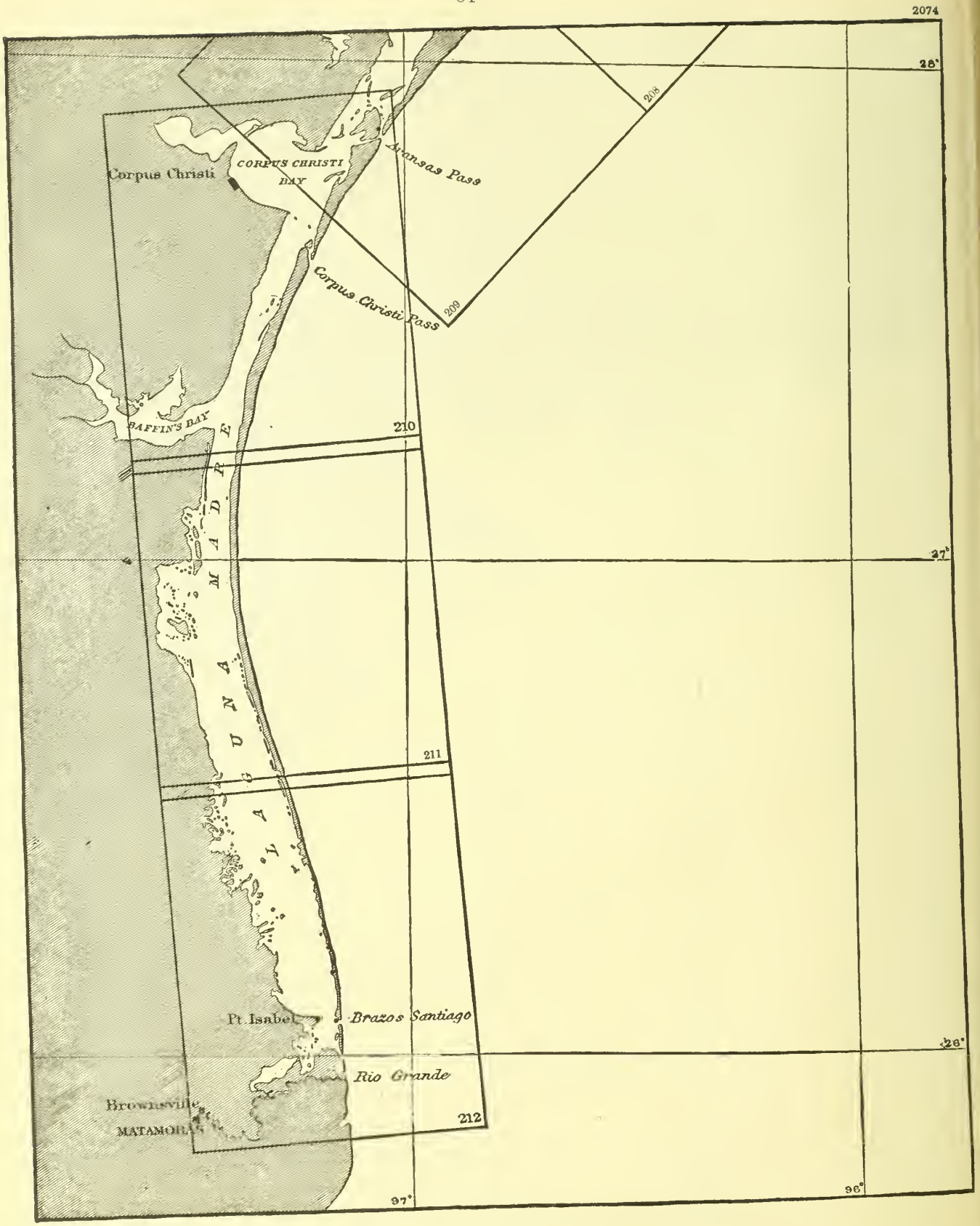
2074
28°
208
Aransas Pass
CORPUS CHRISTI BAY
Corpus Christi
Corpus Christi Pass
209
BAFFIN'S BAY
210
M A D R E
27°
L A G U N A
211
Pt Isabel
Brazos Santiago
26°
Rio Grande
Brownsville
MATAMOROS
212
97°
96°

GULF COAST—Continued.

GEOGRAPHICAL ARRANGEMENT.

Catalogue number.	TITLE.	State.	Scale.		Size of border (inches).	Date of last edition.	Price.
			Average.	Inches to nautical mile.			
	Coast and Harbor Charts—Continued.						
210	Aransas Pass and Corpus Christi Bay, with the coast to Latitude 27° 12′.	Texas	1/80,000	0.91	33 × 41	1913	$0.50
211	Padre Island, Latitude 27° 12′ to Latitude 26° 33′.	Texas	1/80,000	0.91	33 × 41	1913	.50
212	Latitude 26° 33′ to the Rio Grande	Texas	1/80,000	0.91	33 × 41	1916	.50

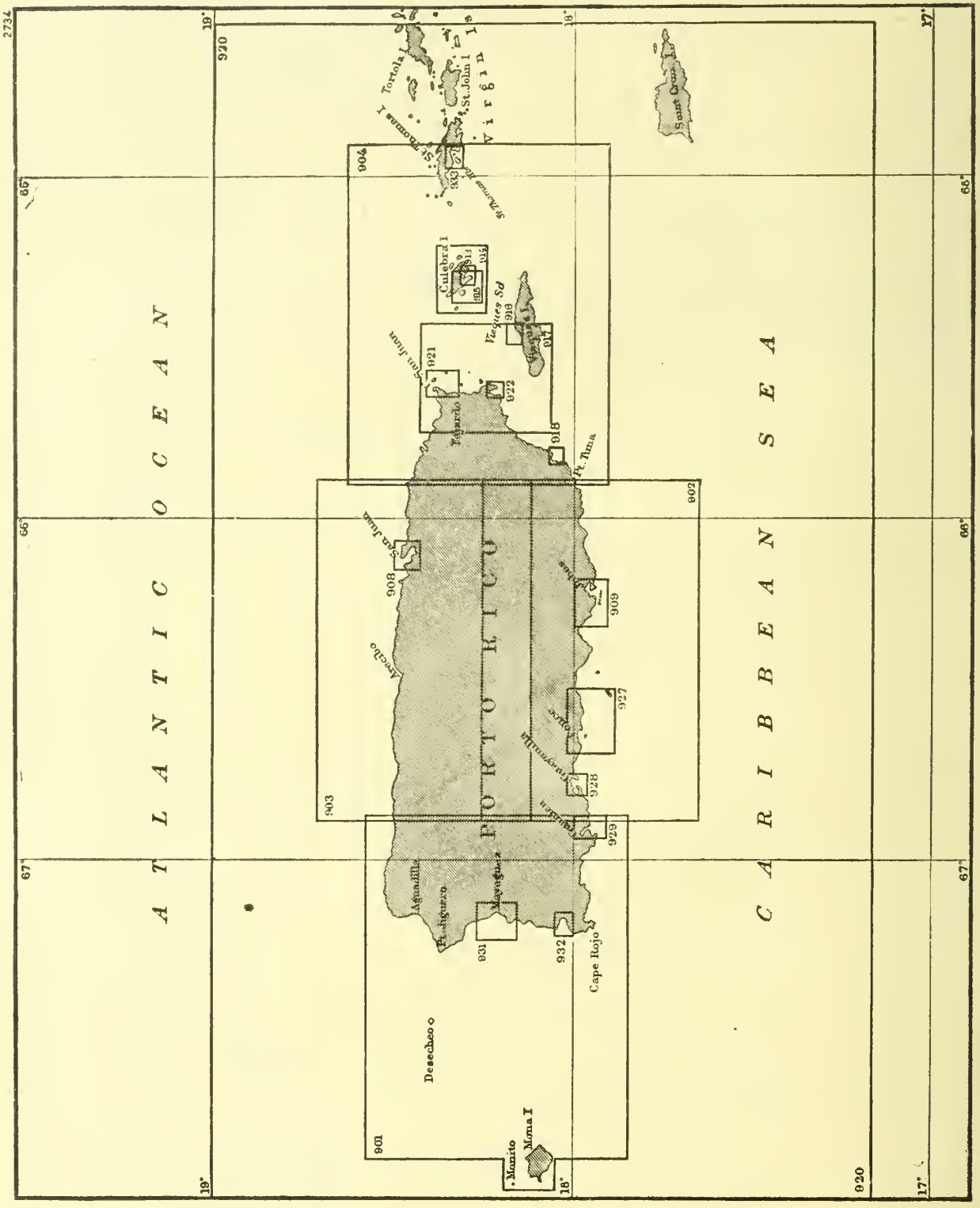
ATLANTIC OCEAN
CARIBBEAN SEA
PUERTO RICO
Culebra I
Vieques Sd
Isabela
Aguadilla
Mayaguez
Arecibo
Desecheo
Mona I
Monito
Cape Rojo
Pt. Tuna
Pt. Aguila
Pt. Higuero
Pt. Jacinto
Pt. Jacinto
Pt. Arenas
Pt. Arenas
Pt. Arenas

CHARTS OF THE WEST INDIES.

GEOGRAPHICAL ARRANGEMENT.

Catalogue number.	TITLE.	Average.	Inches to degree of mid-latitude.	Size of border (inches).	Date of last edition.	Price.
	GENERAL CHART OF THE COAST.					
920	Porto Rico and Virgin Islands, West Indies	1/325,000	13.5	26×47	1917	$0.50

Catalogue number.	TITLE.	Island.	Scale. Average.	Scale. Inches to nautical mile.	Size of border (inches).	Date of last edition.	Price.
	COAST AND HARBOR CHARTS.						
901	West Coast of Porto Rico		1/100,000	0.73	33 × 43	1910	$0.50
902	South Coast of Porto Rico		1/100,000	0.73	31 × 43	1908	.50
903	North Coast of Porto Rico		1/100,000	0.73	31 × 42	1909	.50
	Porto Arecibo		1/20,000				
904	Virgin Passage and Vieques Sound		1/100,000	0.73	32 × 42	1917	.50
908	San Juan Harbor	Porto Rico	1/10,000	7.30	33 × 39	1915	.50
921	Fajardo Harbor and approaches	Porto Rico	1/10,000	7.30	32 × 41	1902	.50
922	Ensenada Honda	Porto Rico	1/10,000	7.30	24 × 25	1903	.25
916	Port Mulas and approaches	Vieques	1/10,000	7.30	23 × 26	1903	.25
917	San Juan Passage to Port Humaca and western part of Vieques Island.		1/40,000	1.82	33 × 41	1911	.50
914	Culebra Island and approaches		1/20,000	3.65	32 × 43	1914	.50
913	Great Harbor	Culebra	1/6,500	11.23	31 × 38	1914	.50
918	Port Yabucoa	Porto Rico	1/10,000	7.30	19 × 20	1910	.25
909	Jobos Harbor	Porto Rico	1/20,000	3.65	29 × 33	1909	.25
927	Ponce Harbor and approaches	Porto Rico	1/20,000	3.65	32 × 39	1908	.50
928	Guayanilla Harbor	Porto Rico	1/10,000	7.30	33 × 36	1903	.50
929	Guanica Harbor	Porto Rico	1/10,000	7.30	30 × 36	1903	.50
932	Boqueron Bay	Porto Rico	1/10,000	7.30	23 × 24	1905	.25
931	Mayaguez Bay and approaches	Porto Rico	1/15,000	4.86	31 × 35	1911	.50
915	Target Bay and vicinity	Culebra	1/10,000	7.30	25 × 37	1914	.25
933	Harbor of St. Thomas	W. I.	1/10,000	7.30	19 × 28	1917	.30

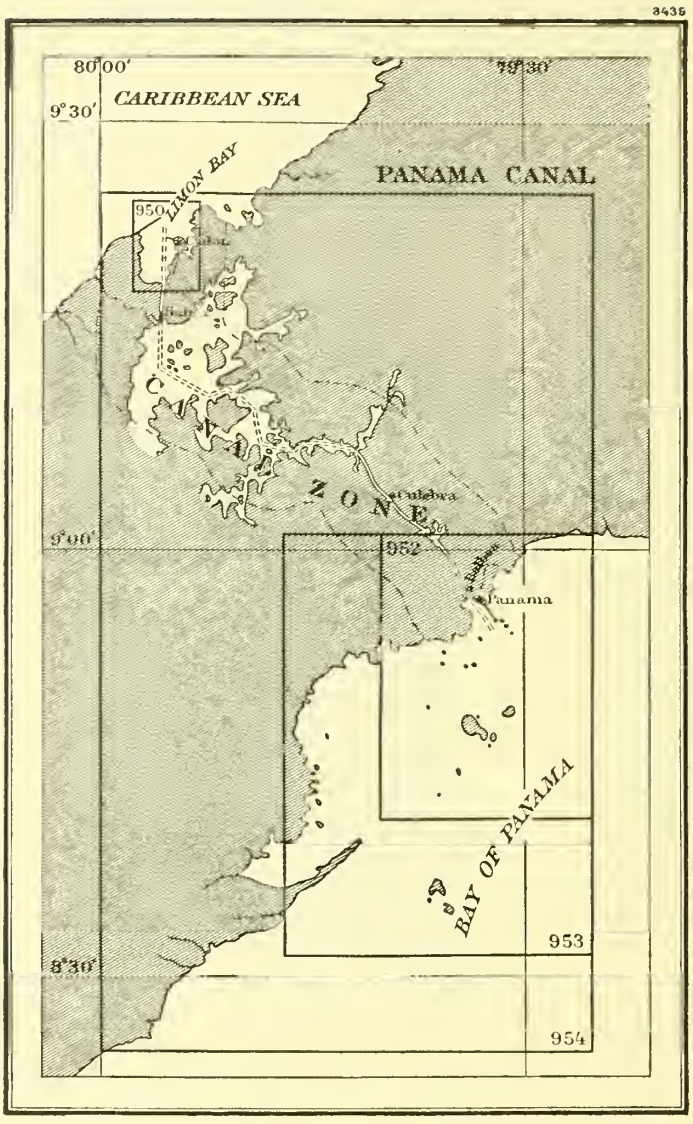
3435
80°00′
79°30′
9°30′
CARIBBEAN SEA
PANAMA CANAL
LIMON BAY
950
C
A
N
A
L
Z O N E
Gulebra
9°00′
952
Panama
BAY OF PANAMA
953
8°30′
954

PANAMA—CANAL ZONE.

GEOGRAPHICAL ARRANGEMENT.

Catalogue number.	TITLE.	Scale.		Size of border (inches).	Date of last edition.	Price.
		Average.	Inches to nautical miles.			
	COAST AND HARBOR CHARTS.					
950	Colon Harbor, Panama	1/15,000	4.86	28 × 35	1915	$0.50
952	Approaches to Panama Canal, Pacific Coast	1/40,000	1.82	28 × 37	1915	.50
953	Approaches to Panama Canal, Pacific Coast	1/80,000	0.91	21 × 29	1915	.30
954	Panama Canal and approaches	1/145,925	0.50	18 × 31	1914	.30

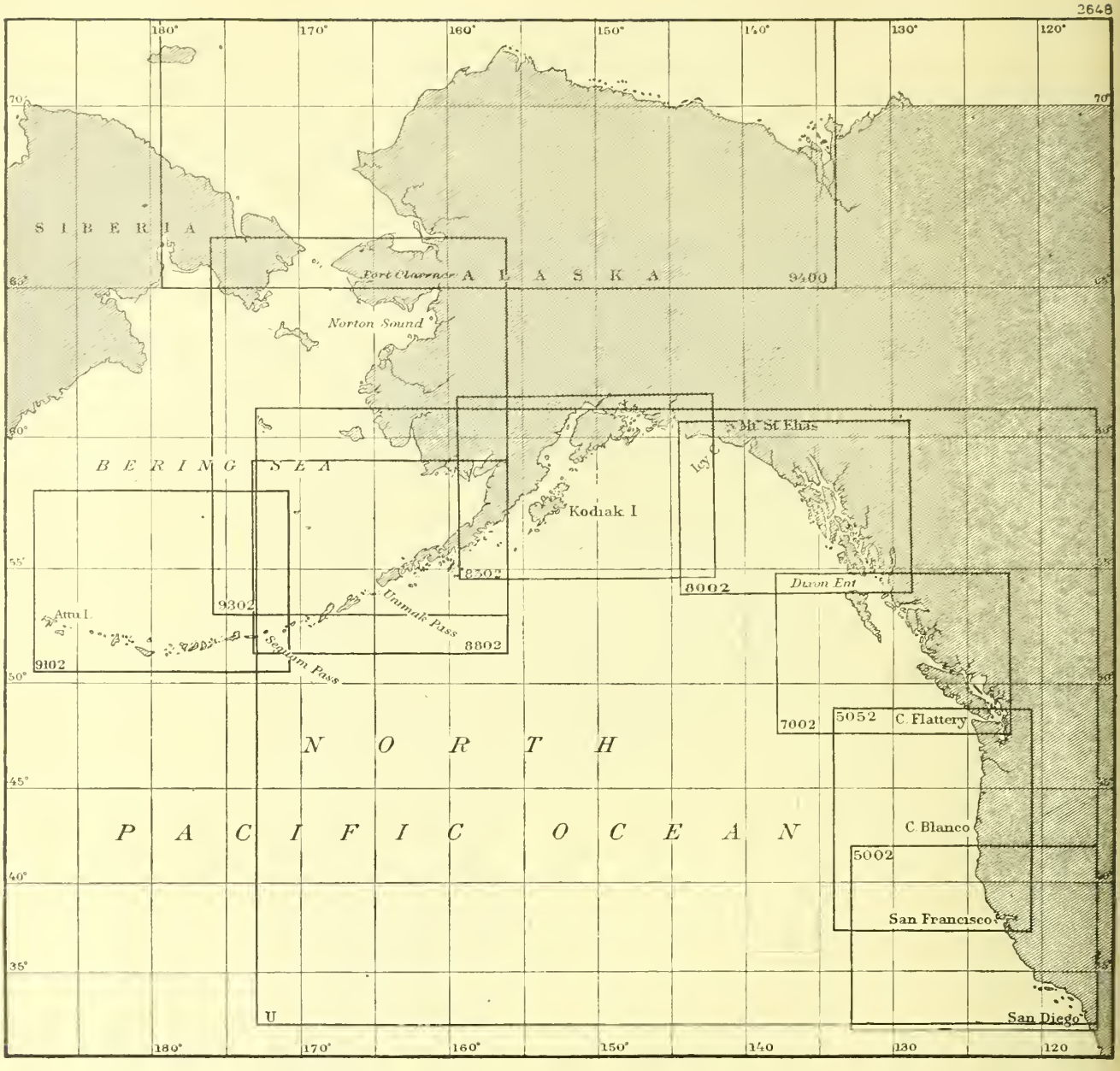
2648
180°
170°
160°
150°
140°
130°
120°
70°
65°
60°
55°
50°
45°
40°
35°
SIBERIA
ALASKA
Fort Clarence
Norton Sound
BERING SEA
Kodiak I
Mt St Elias
Bay
Dixon Ent
Atta I.
Semichi I.
Seguam Pass
Unmak Pass
NORTH
PACIFIC OCEAN
C Flattery
C Blanco
San Francisco
San Diego
9400
9302
8302
8002
9102
8802
7002
5052
5002
U

CHARTS OF THE PACIFIC COAST.

GEOGRAPHICAL ARRANGEMENT.

Catalogue number.	TITLE.	Scale. Average.	Scale. Inches to degree of mid-latitude.	Size of border (inches).	Date of last edition.	Price.
	SAILING CHARTS.					
U.	San Diego to Bering Sea	1/4,500,000	0.0162	29 × 38	1916	$0.50
5002	San Diego to Point St. George	1/1,499,000	3.0	32 × 41	1914	.50
5052	San Francisco to Cape Flattery	1/1,301,000	3.3	33 × 38	1916	.50
7002	Cape Flattery to Dixon Entrance	1/1,198,000	3.8	29 × 40	1911	.50
8002	Dixon Entrance to Cape St. Elias	1/1,000,000	4.5	31 × 40	1914	.50
8502	Cape St. Elias to Shumagin Islands	1/1,000,000	4.5	34 × 42	1914	.50
8802	Alaska Peninsula and Aleutian Islands to Seguam Pass	1/999,000	4.2	34 × 42	1917	.50
9102	Aleutian Islands, Amukta Island to Attu Island	1/999,000	4.2	33 × 43	1916	.50
9302	Bering Sea, eastern part	1/1,600,000	2.9	30 × 38	1916	.50
	Port Clarence, Scale 1/230,000					
9400	Arctic Coast of Alaska	1/1,600,000	2.7	26 × 44	1914	.40

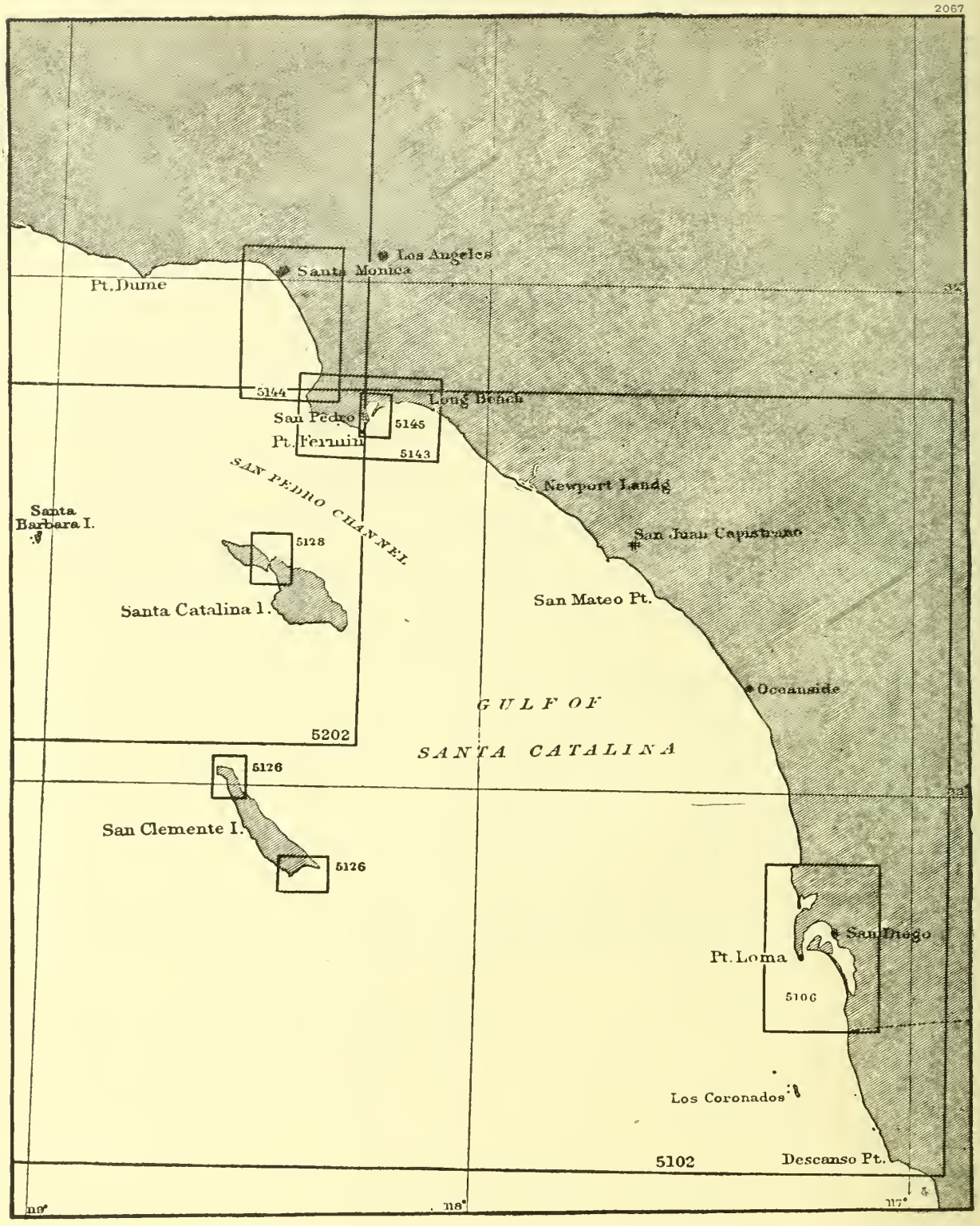
2067
Los Angeles
Santa Monica
Pt. Dume
5144
Long Beach
San Pedro
5145
Pt. Fermin
5143
SAN PEDRO CHANNEL
Newport Landg
Santa Barbara I.
San Juan Capistrano
5128
Santa Catalina I.
San Mateo Pt.
Oceanside
GULF OF
SANTA CATALINA
5202
5126
San Clemente I.
5126
San Diego
Pt. Loma
5106
Los Coronados
5102
Descanso Pt.
118°
117°

PACIFIC COAST—Continued.

GEOGRAPHICAL ARRANGEMENT.

Catalogue number.	TITLE.	State.	Scale. Average.	Scale. Inches to nautical mile.	Size of border (inches).	Date of last edition.	Price.
	GENERAL CHARTS OF THE COAST AND HARBOR CHARTS.						
5102	San Diego to Point Fermin	California	1/200,000	0.36	31 × 41	1916	$0.50
5106	San Diego Bay	California	1/40,000	1.82	24 × 36	1917	.25
	Entrance		1/20,000	3.65			
5126	Harbor Charts, Santa Barbara Islands	California			28 × 31	1896	.25
	SE. Anchorage, San Clemente Island		1/30,000	2.43			
	NW. Harbor, San Clemente Island		1/20,000	3.65			
	Anacapa Island and eastern part of Santa Cruz Island.		1/30,000	2.43			
	Prisoners Harbor, Santa Cruz Island		1/20,000	3.65			
	Cuylers Harbor, San Miguel Island		1/20,000	3.65			
5128	Catalina Harbor and Isthmus Cove	California	1/10,000	7.30	25 × 29	1891	.20
5143	Los Angeles Harbor and vicinity	California	1/40,000	1.82	24 × 31	1914	.25
5144	Santa Monica Bay	California	1/40,000	1.82	22 × 34	1911	.25
5145	Los Angeles Harbor	California	1/10,000	7.30	27 × 37	1916	.25

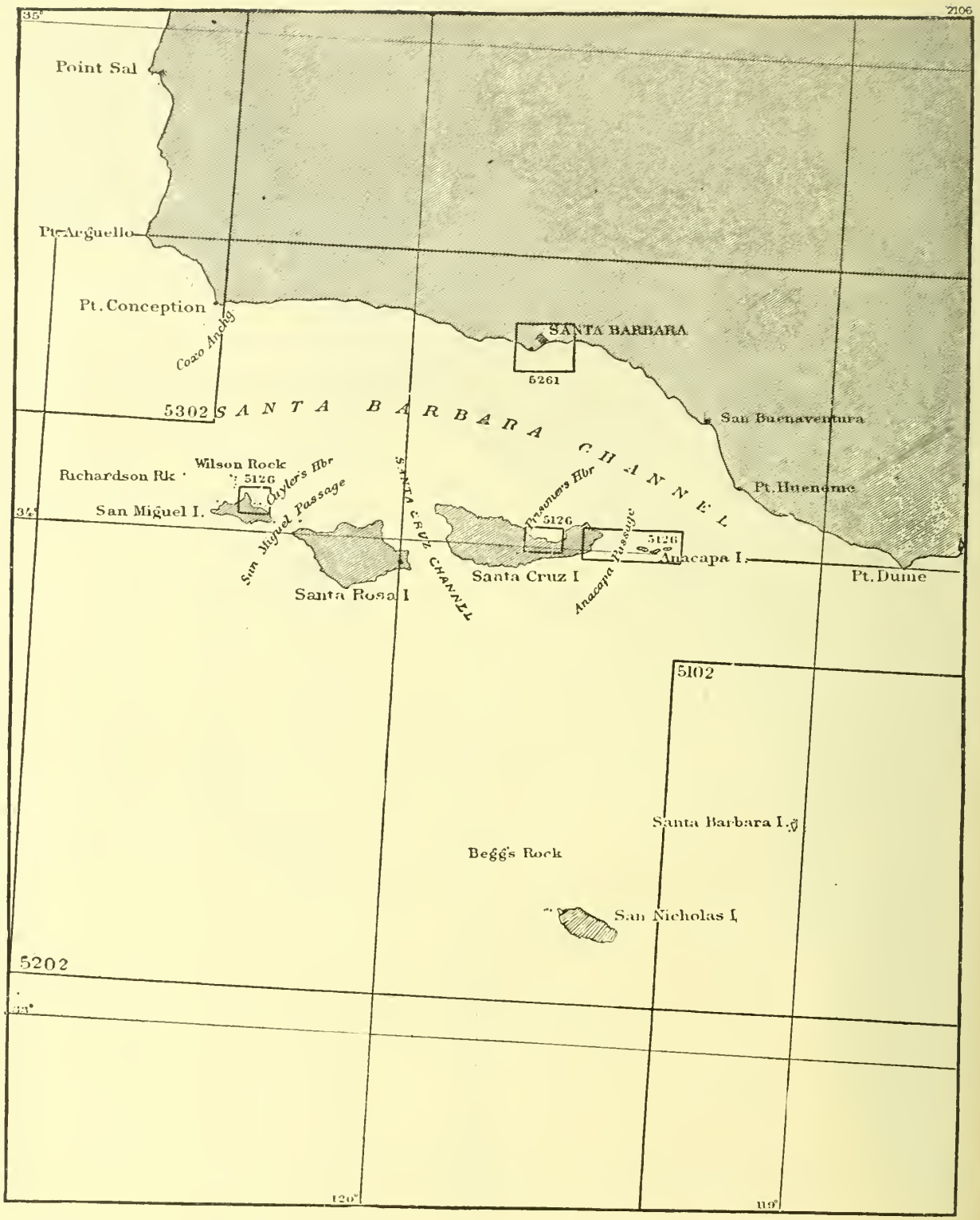
2106
35°
Point Sal
Pt. Arguello
Pt. Conception
Coxo Anchg
SANTA BARBARA
5261
5302
SANTA BARBARA CHANNEL
San Buenaventura
Richardson Rk
Wilson Rock
5126
Taylors Hbr
San Miguel I.
San Miguel Passage
SANTA CRUZ CHANNEL
Prisoners Hbr
5126
Santa Cruz I
Anacapa Passage
5126
Anacapa I.
Pt. Hueneme
Pt. Dume
Santa Rosa I
5102
Santa Barbara I.
Beggs Rock
San Nicholas I.
5202
34°
120°
119°

PACIFIC COAST—Continued.

GEOGRAPHICAL ARRANGEMENT.

Catalogue number.	TITLE.	State.	Scale.		Size of border (inches).	Date of last edition.	Price.
			Average.	Inches to nautical mile.			
	General Charts of the Coast and Harbor Charts—Continued.						
5261	Santa Barbara	California	1/20,000	3.65	20 × 27	1898	$0.25
5202	Point Firmin to Point Conception	California	1/200,000	.36	31 × 44	1915	.50

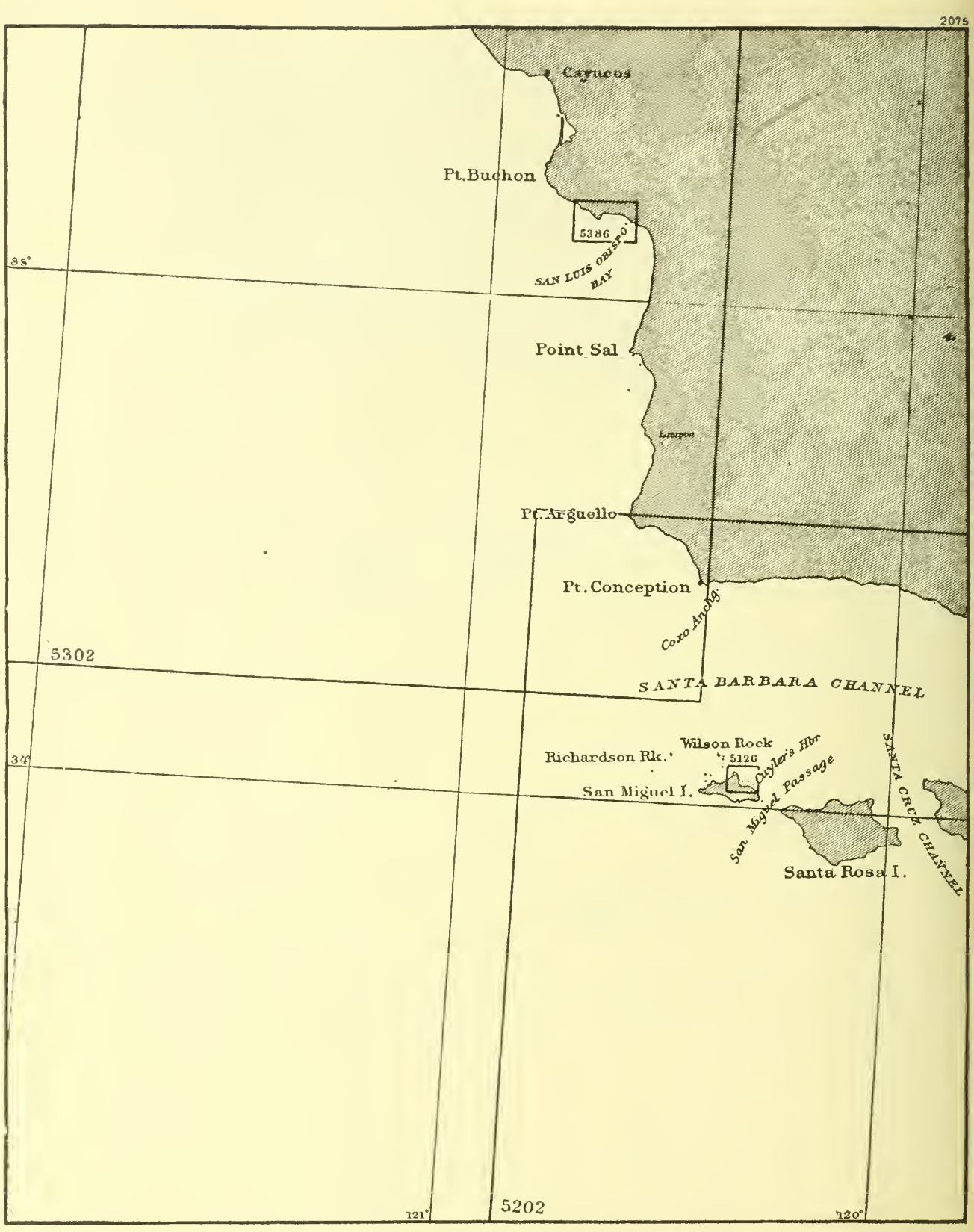
2075
Cayucos
Pt. Buchon
5386
SAN LUIS OBISPO BAY
35°
Point Sal
Lompoc
Pt. Arguello
Pt. Conception
Coxo Anchg.
5302
SANTA BARBARA CHANNEL
Wilson Rock
5126
Richardson Rk.
Dyer's Hbr
San Miguel Passage
34°
San Miguel I.
SANTA CRUZ CHANNEL
Santa Rosa I.
121°
5202
120°

PACIFIC COAST—Continued.

GEOGRAPHICAL ARRANGEMENT.

Catalogue number.	TITLE.	State.	Scale.		Size of border (inches).	Date of last edition.	Price.
			Average.	Inches to nautical mile.			
	GENERAL CHARTS OF THE COAST AND HARBOR CHARTS—Continued.						
5386	San Luis Obispo Bay and approaches	California	1/20,000	3.65	17 × 26	1912	$0.20

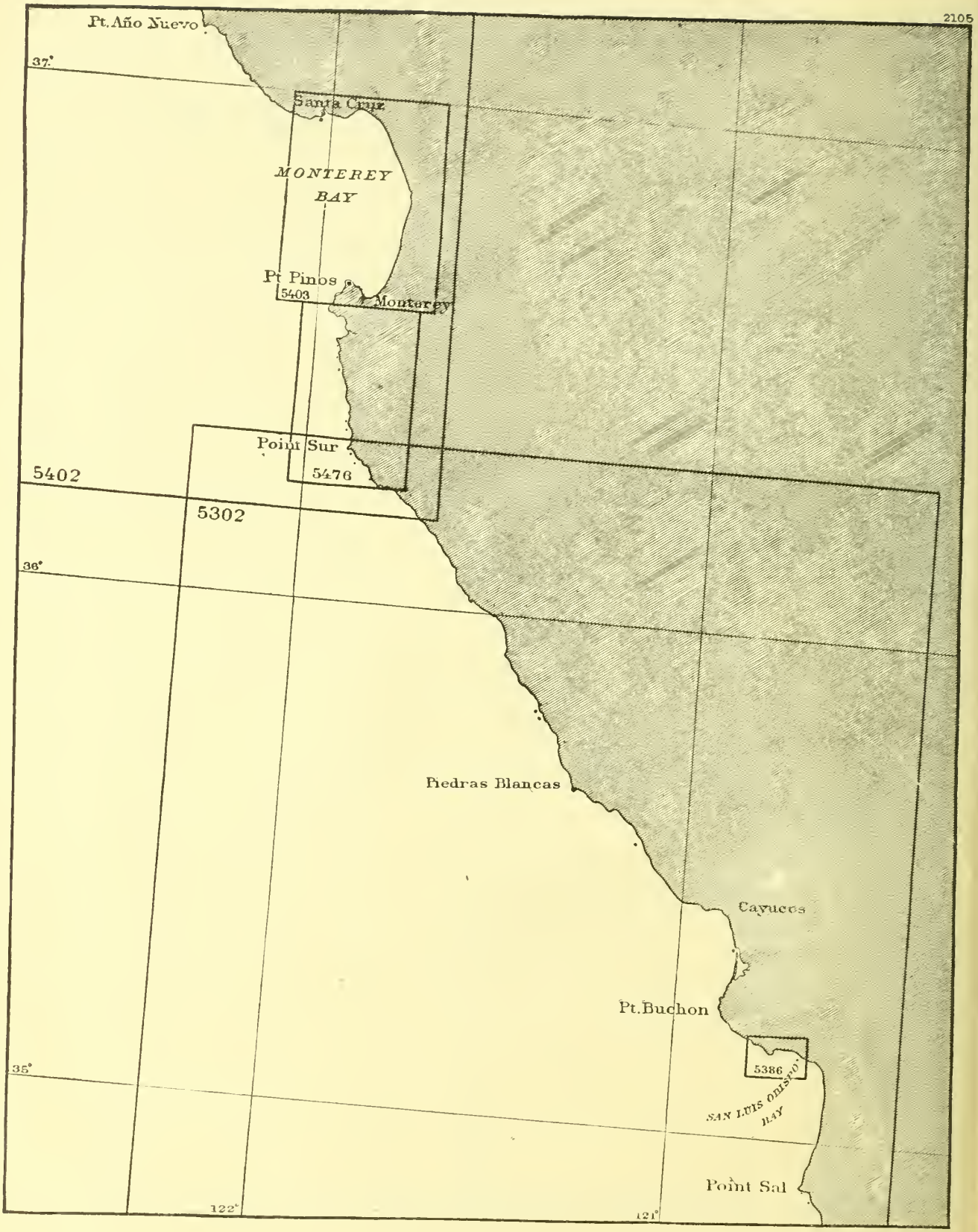
2105
Pt. Año Nuevo
37°
Santa Cruz
MONTEREY
BAY
Pt Pinos
5403
Monterey
Point Sur
5476
5402
5302
36°
Piedras Blancas
Cayucos
Pt. Buchon
5386
35°
SAN LUIS OBISPO
BAY
Point Sal
122°
121°

PACIFIC COAST—Continued.

GEOGRAPHICAL ARRANGEMENT.

Catalogue number.	TITLE.	State.	Scale.		Size of border (inches).	Date of last edition.	Price.
			Average.	Inches to nautical mile.			
	General Charts of the Coast and Harbor Charts—Continued.						
5302	Point Conception to Point Sur	California	1/216,000	0.34	31 × 44	1914	$0.50
5476	Pfeiffer Point to Cypress Point	California	1/40,000	1.82	26 × 42	1910	.50
5403	Monterey Bay	California	1/50,000	1.46	29 × 38	1911	.50

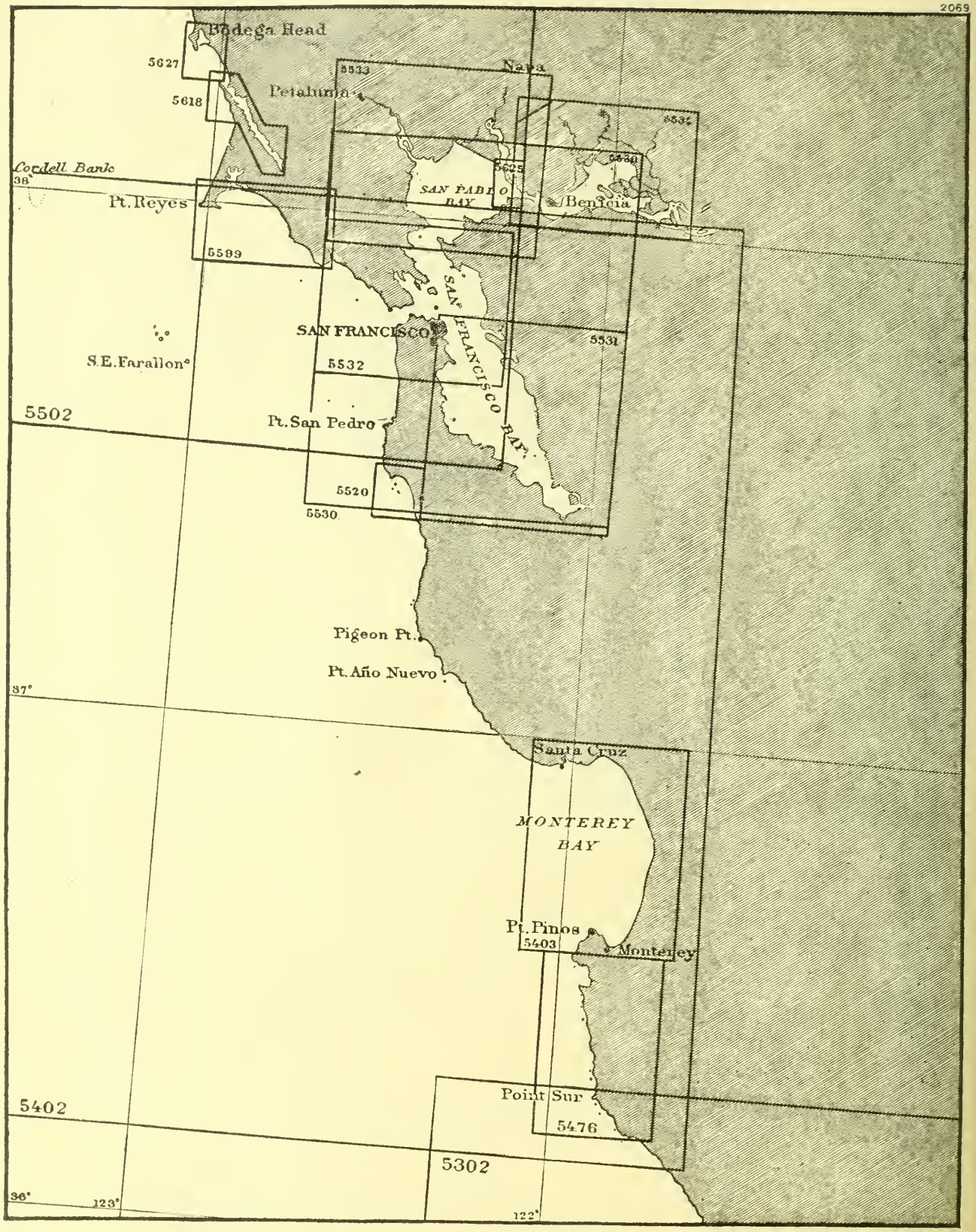
2069
Bodega Head
5627
5618
5533
Petaluma
Napa
5534
5536
Cordell Bank
38°
5625
SAN PABLO BAY
Benicia
Pt. Reyes
5599
SAN FRANCISCO BAY
SAN FRANCISCO
5531
S.E. Farallon
5532
5502
Pt. San Pedro
5520
5530
Pigeon Pt.
Pt. Año Nuevo
37°
Santa Cruz
MONTEREY BAY
Pt. Pinos
5403
Monterey
Point Sur
5476
5402
5302
36°
123°
122°

PACIFIC COAST—Continued.

GEOGRAPHICAL ARRANGEMENT.

Catalogue number.	TITLE.	State.	Scale. Average.	Scale. Inches to nautical mile.	Size of border (inches.)	Date of last edition.	Price.
	General Charts of the Coast and Harbor Charts—Continued.						
5520	Half Moon Bay	California	1/20,000	3.65	18 × 20	1879	$0.15
5530	San Francisco Bay	California	1/80,000	0.91	34 × 41	1910	.50
5531	San Francisco Bay, southern part	California	1/50,000	1.46	33 × 36	1911	.50
5532	San Francisco Entrance	California	1/40,000	1.82	34 × 42	1915	.50
5533	San Pablo Bay	California	1/40,000	1.82	33 × 41	1915	.50
5534	Suisun Bay	California	1/40,000	1.82	29 × 41	1914	.50
5525	Mare Island Strait	California	1/10,000	7.30	23 × 35	1916	.20
5599	Drakes Bay	California	1/40,000	1.82	19 × 30	1883	.20
5402	Point Sur to San Francisco	California	1/200,000	0.36	32 × 40	1915	.50

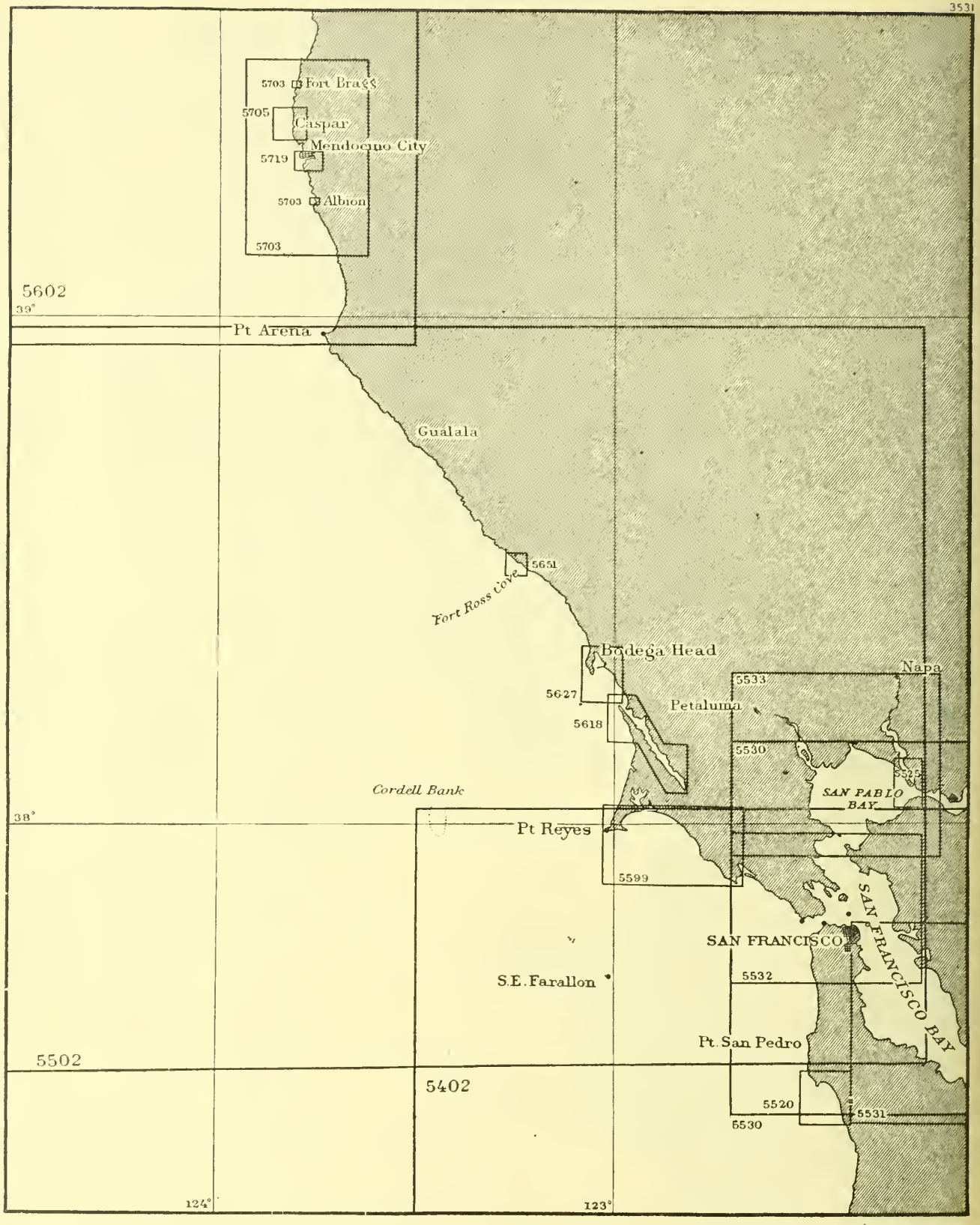
3531
5703
Fort Bragg
5705
Caspar
Mendocino City
5719
5703
Albion
5703
5602
39°
Pt Arena
Gualala
5651
Fort Ross Cove
Bodega Head
5627
5618
Petaluma
5533
Napa
5530
5525
SAN PABLO BAY
Cordell Bank
38°
Pt Reyes
5599
SAN FRANCISCO
SAN FRANCISCO BAY
S.E. Farallon
5532
Pt. San Pedro
5502
5402
5520
5531
5530
124°
123°

PACIFIC COAST—Continued.

GEOGRAPHICAL ARRANGEMENT.

Catalogue number.	TITLE.	State.	Scale. Average.	Scale. Inches to nautical mile.	Size of border (inches).	Date of last edition.	Price.
	General Charts of the Coast and Harbor Charts—Continued.						
5502	San Francisco to Point Arena	California	1/200,000	0.36	32 × 40	1912	$0.50
5618	Tomales Bay	California	1/30,000	2.43	15 × 24	1878	.25
5627	Bodega Bay	California	1/30,000	2.43	13 × 17	1864	.20
5651	Fort Ross Cove	California	1/6,000	12.16	10 × 15	1905	.20

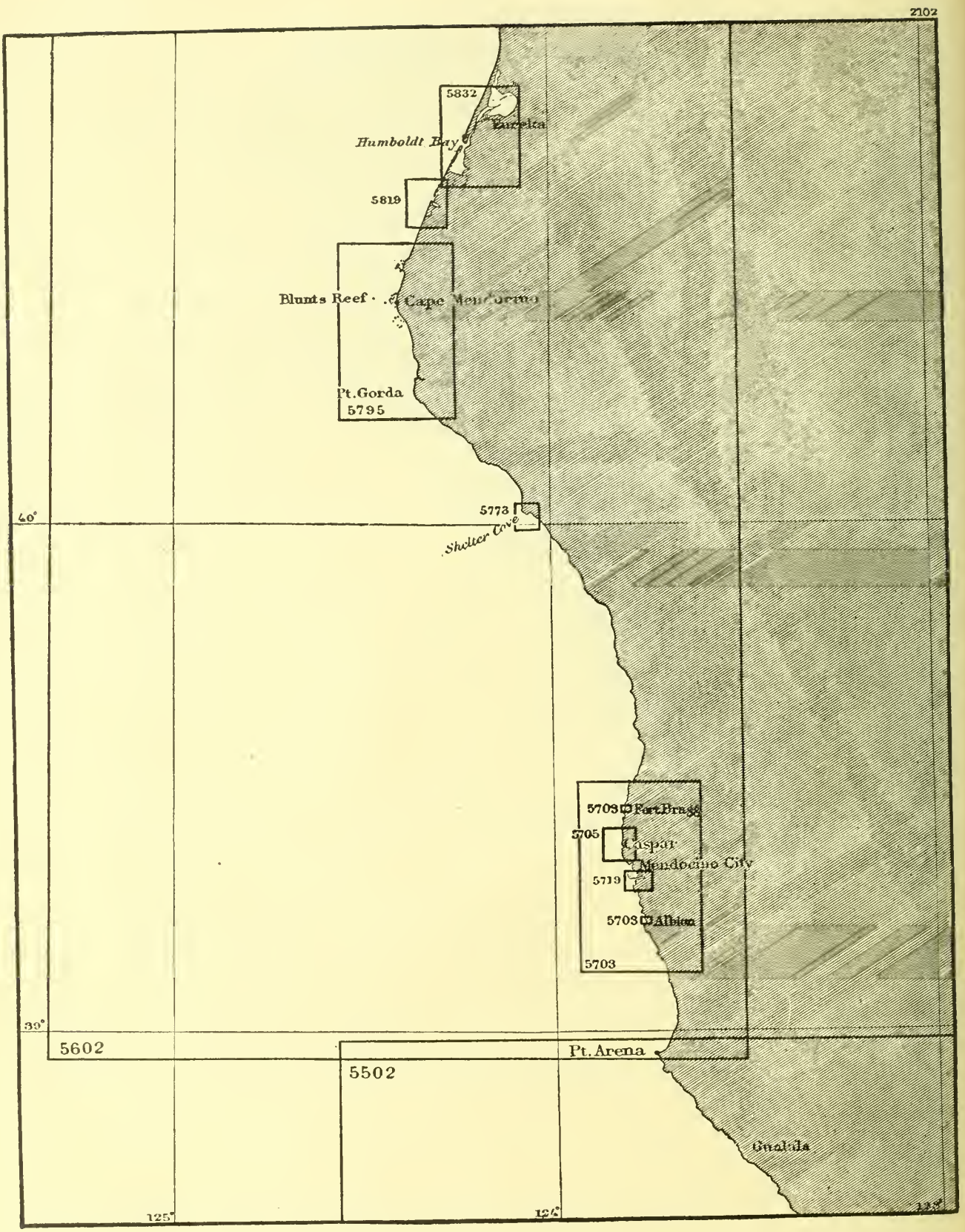
2102
5832
Eureka
Humboldt Bay
5819
Blunts Reef
Cape Mendocino
Pt.Gorda
5795
40°
5773
Shelter Cove
5703
Fort Bragg
5705
Caspar
Mendocino City
5719
5703
Albion
5703
39°
5602
Pt. Arena
5502
Gualala
125°
124°
123°

PACIFIC COAST—Continued.

GEOGRAPHICAL ARRANGEMENT.

Catalogue number.	TITLE.	State.	Scale. Average.	Scale. Inches to statute mile.	Size of border (inches).	Date of last edition.	Price.
	General Charts of the Coast and Harbor Charts—Continued.						
5602	Point Arena to Trinidad Head	California	1/200,000	0.36	32 × 46	1915	$0.50
5719	Mendocino Bay	California	1/10,000	7.30	15 × 19	1912	.20
5703	Greenwood to Fort Bragg	California	1/40,000	1.82	27 × 43	1911	.50
	Fort Bragg Landing		1/10,000	7.30			
	Approaches to Albion		1/10,000	7.30			
5705	Caspar Anchorage and approaches	California	1/10,000	7.30	30 × 31	1912	.50
5773	Shelter Cove	California	1/15,000	4.86	12 × 14	1913	.20
5795	Cape Mendocino and vicinity	California	1/40,000	1.82	25 × 38	1896	.40

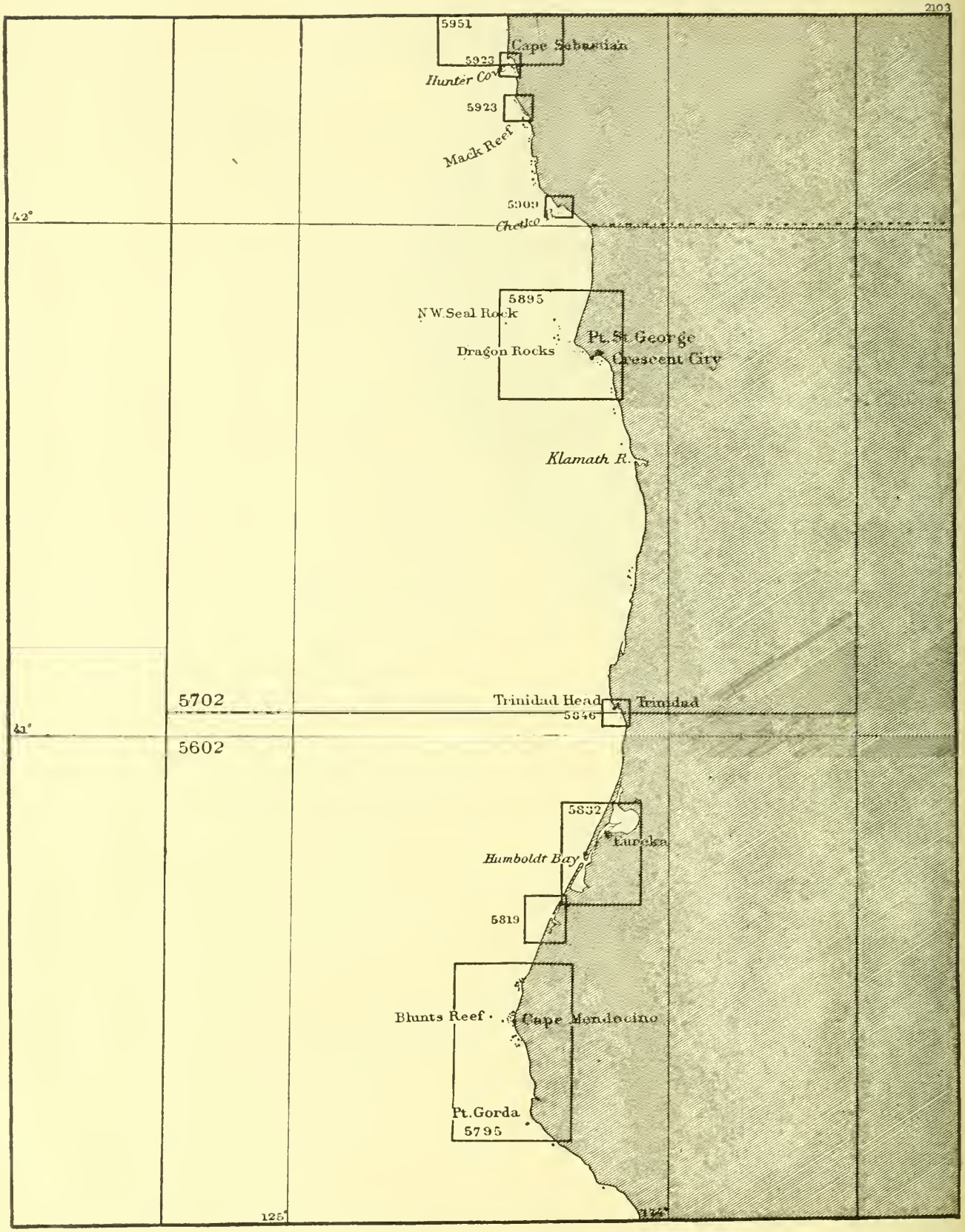
2103
5951
Cape Sebastian
5923
Hunter Cove
5923
Mack Reef
5903
Chetco
42°
5895
NW Seal Rock
Dragon Rocks
Pt. St George
Crescent City
Klamath R.
5702
Trinidad Head
Trinidad
5846
41°
5602
5832
Eureka
Humboldt Bay
5819
Blunts Reef
Cape Mendocino
Pt. Gorda
5795
125°

PACIFIC COAST—Continued.

GEOGRAPHICAL ARRANGEMENT.

Catalogue number.	TITLE.	State.	Scale.		Size of border (inches).	Date of last edition.	Price.
			Average.	Inches to nautical mile.			
	General Charts of the Coast and Harbor Charts—Continued.						
5819	Entrance to Eel River	California	1/20,000	3.65	18 × 21	1899	$0.25
5832	Humboldt Bay	California	1/30,000	2.43	25 × 30	1916	.50
5846	Trinidad Harbor	California	1/15,000	5.48	14 × 18	1874	.20
5895	St. George Reef and Crescent City	California	1/40,000	1.82	21 × 25	1917	.20
5702	Trinidad Head to Cape Blanco	California	1/200,000	.36	31 × 41	1915	.50

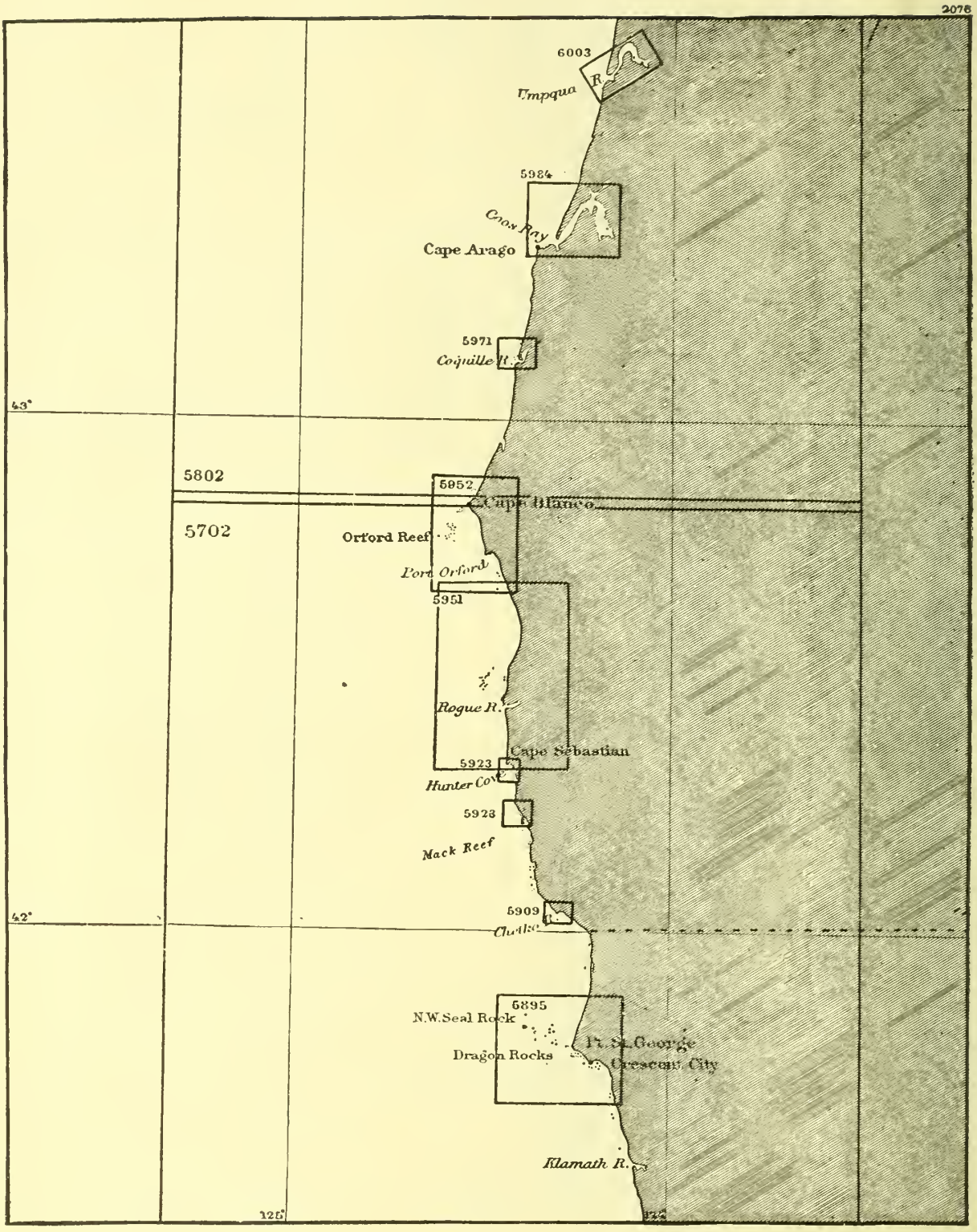
2076
6003
R.
Umpqua
5984
Cross Bay
Cape Arago
5971
Coquille R.
43°
5802
5952
Cape Blanco
5702
Orford Reef
Port Orford
5951
Rogue R.
Cape Sebastian
5923
Hunter Cove
5928
Mack Reef
42°
5909
Chetco
5895
N.W.Seal Rock
Dragon Rocks
Pt. St. George
Crescent City
Klamath R.
125°
124°

PACIFIC COAST—Continued.

GEOGRAPHICAL ARRANGEMENT.

Catalogue number.	TITLE.	State.	Scale. Average.	Scale. Inches to nautical mile.	Size of border (inches).	Date of last edition.	Price.
	General Charts of the Coast and Harbor Charts—Continued.						
5802	Cape Blanco to Umpqua River	Oregon	1/200,000	0.36	32 × 43	1917	$0.50
5909	Chetko Cove	Oregon	1/10,000	7.30	17 × 20	1912	.20
5923	Hunter Cove and Mack Reef	Oregon	1/10,000	7.30	24 × 26	1893	.25
5951	Cape Sebastian and Humbug Mountain	Oregon	1/40,000	1.82	28 × 40	1893	.25
5952	Cape Blanco and Reef	Oregon	1/40,000	1.82	21 × 26	1891	.20
5971	Coquille River entrance	Oregon	1/10,000	7.30	19 × 33	1916	.25
5984	Coos Bay	Oregon	1/20,000	3.65	30 × 38	1917	.25

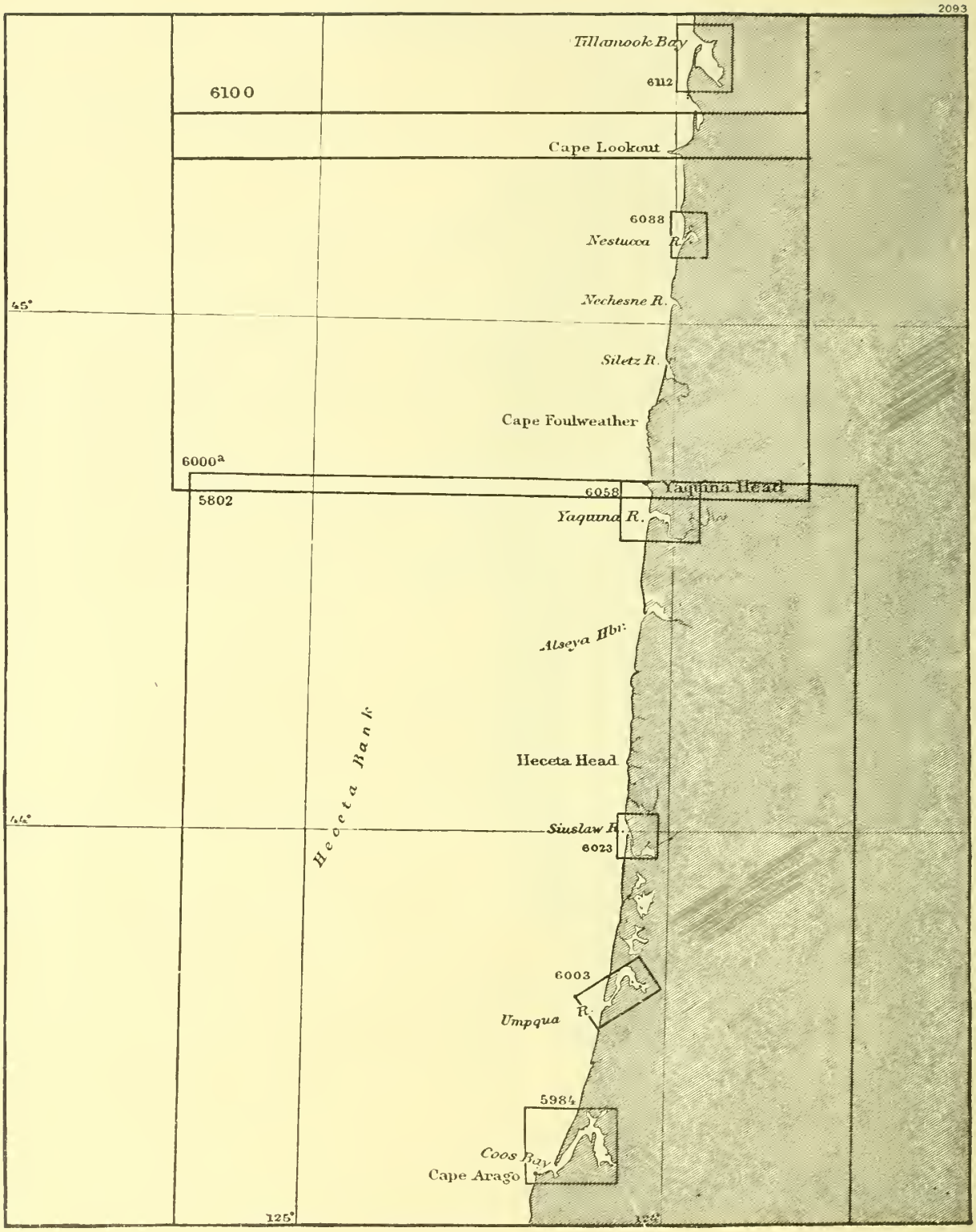
2093
Tillamook Bay
6112
6100
Cape Lookout
6088
Nestucca R.
Nechesne R.
45°
Siletz R.
Cape Foulweather
6000a
5802
6058
Yaquina Head
Yaquina R.
Alseya Hbr.
Heceta Bank
Heceta Head
Siuslaw R.
6023
6003
Umpqua R.
5984
Coos Bay
Cape Arago
125°

PACIFIC COAST—Continued.

GEOGRAPHICAL ARRANGEMENT.

Catalogue number.	TITLE.	State.	Scale. Average.	Scale. Inches to nautical mile.	Size of border (inches).	Date of last edition.	Price.
	General Charts of the Coast and Harbor Charts—Continued.						
6000a	Yaquina Head to Cape Lookout	Oregon	1/200,000	0.36	18×28	1917	$0.30
6003	Umpqua River entrance	Oregon	1/20,000	3.65	21×35	1917	.20
6023	Siuslaw River	Oregon	1/20,000	3.65	17×18	1917	.25
6058	Yaquina River and approaches	Oregon	1/20,000	3.65	27×31	1917	.30
6088	Nestucca Bay	Oregon	1/10,000	7.30	25×36	1900	.25

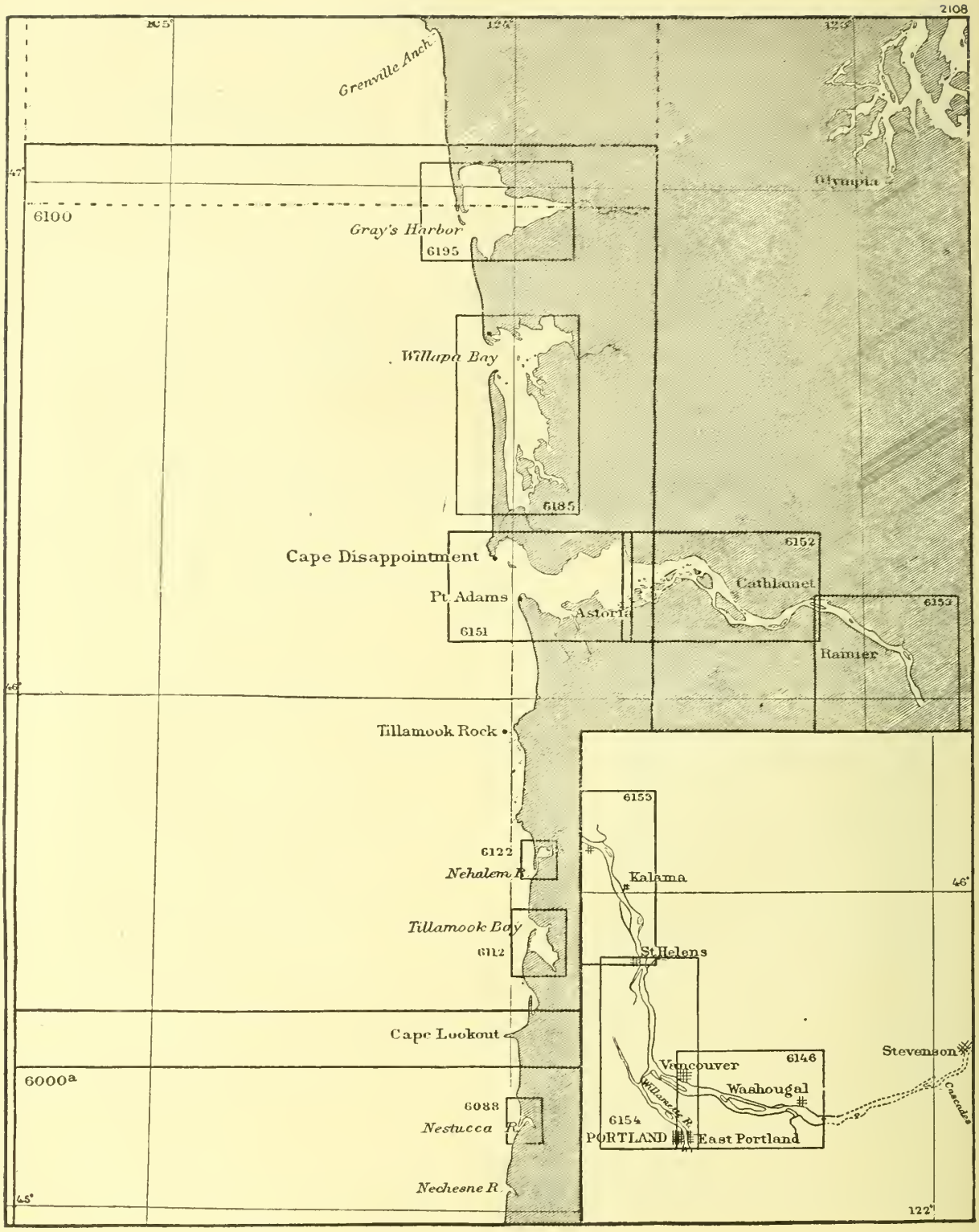
2108
125°
Grenville Anch.
Olympia
47°
6100
Gray's Harbor
6195
Willapa Bay
6185
Cape Disappointment
6152
Cathlamet
Pt. Adams
Astoria
6153
6151
Rainier
46°
Tillamook Rock
6153
6122
Nehalem R.
Kalama
46°
Tillamook Bay
6112
St. Helens
Cape Lookout
6146
Stevenson
Vancouver
6000a
Washougal
Willamette R.
Cascades
6088
6154
Nestucca R.
PORTLAND
East Portland
Nechesne R.
45°
122°

PACIFIC COAST—Continued.

GEOGRAPHICAL ARRANGEMENT.

Catalogue number.	TITLE.	State.	Scale. Average.	Scale. Inches to nautical mile.	Size of border (inches).	Date of last edition.	Price.
	General Charts of the Coast and Harbor Charts—Continued.						
6100	Cape Lookout to Grays Harbor	Oreg. and Wash.	1/200,000	0.36	28 × 39	1917	$0.50
6112	Tillamook Bay	Oregon	1/20,000	3.65	26 × 33	1917	.25
6122	Nehalem River	Oregon	1/20,000	3.65	16 × 19	1916	.20
6151	Columbia River—Entrance to Harrington Point	Oreg. and Wash.	1/40,000	1.82	25 × 41	1917	.50
6152	Columbia River—Harrington Point to Grims Island.	Oreg. and Wash.	1/40,000	1.82	27 × 43	1914	.50
6153	Columbia River—From Grims Island to Saint Helens.	Oreg. and Wash.	1/40,000	1.82	32 × 39	1917	.50
6154	Columbia River—Saint Helens to Willamette River, including Vancouver and Portland.	Oreg. and Wash.	1/40,000	1.82	21 × 41	1914	.50
6146	Columbia River—Vancouver to Reed Island	Oreg. and Wash.	1/40,000	1.82	23 × 34	1904	.25
6185	Willapa Bay	Washington	1/40,000	1.82	31 × 43	1915	.50
6195	Grays Harbor	Washington	1/40,000	1.82	25 × 39	1917	.25

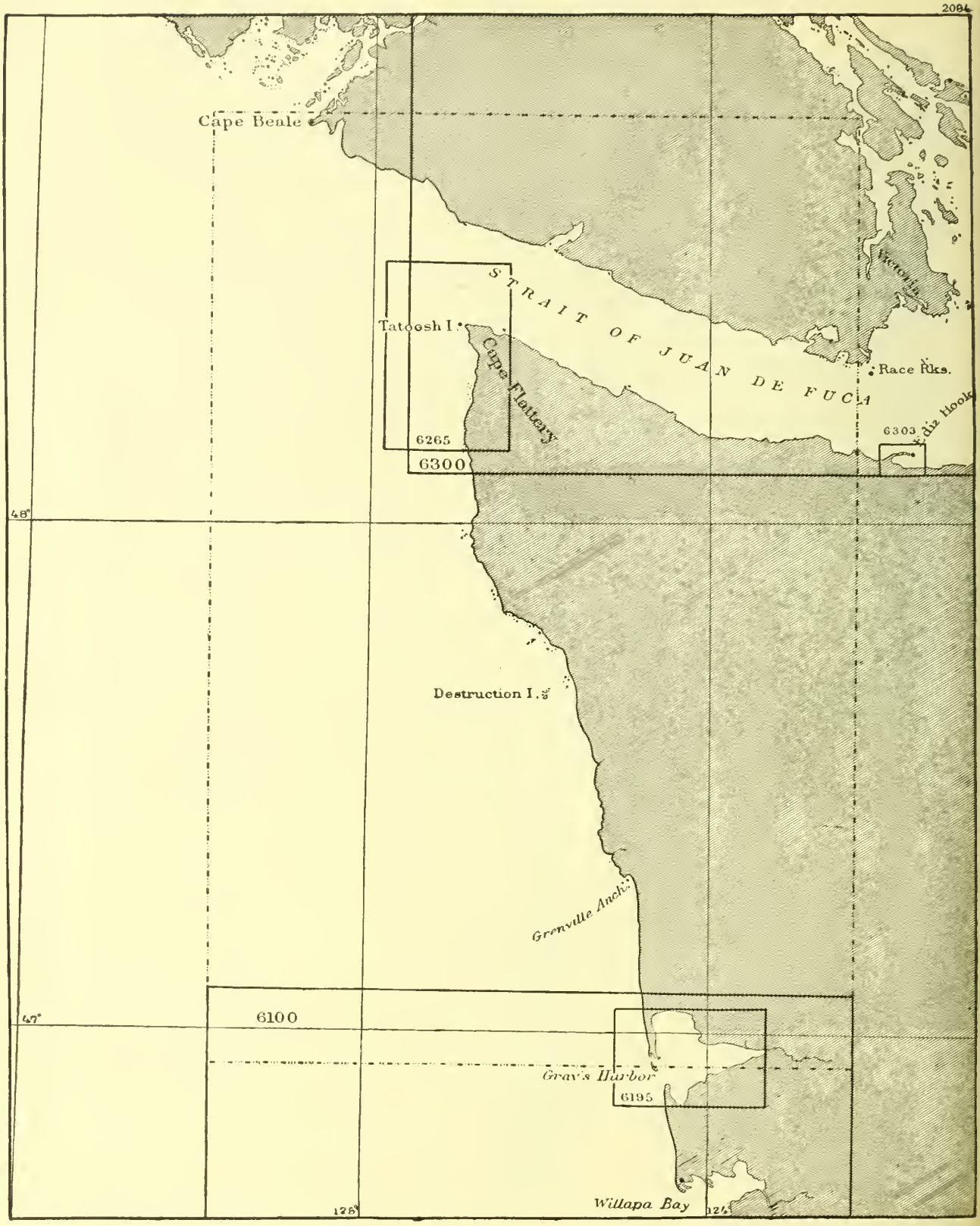
2084
Cape Beale
STRAIT OF JUAN DE FUCA
Tatoosh I.
Cape Flattery
Race Rks.
Neah Bay
6265
6300
6303
48°
Destruction I.
Grenville Anch.
47°
6100
Gray's Harbor
6195
Willapa Bay
125°
124°

PACIFIC COAST—Continued.

GEOGRAPHICAL ARRANGEMENT.

Catalogue number.	TITLE.	State.	Scale.		Size of border (inches).	Date of last edition.	Price.
			Average.	Inches to nautical mile.			
	General Charts of the Coast and Harbor Charts—Continued.						
6265	Cape Flattery	Washington	1/40,000	1.82	29 × 40	1898	$0.40

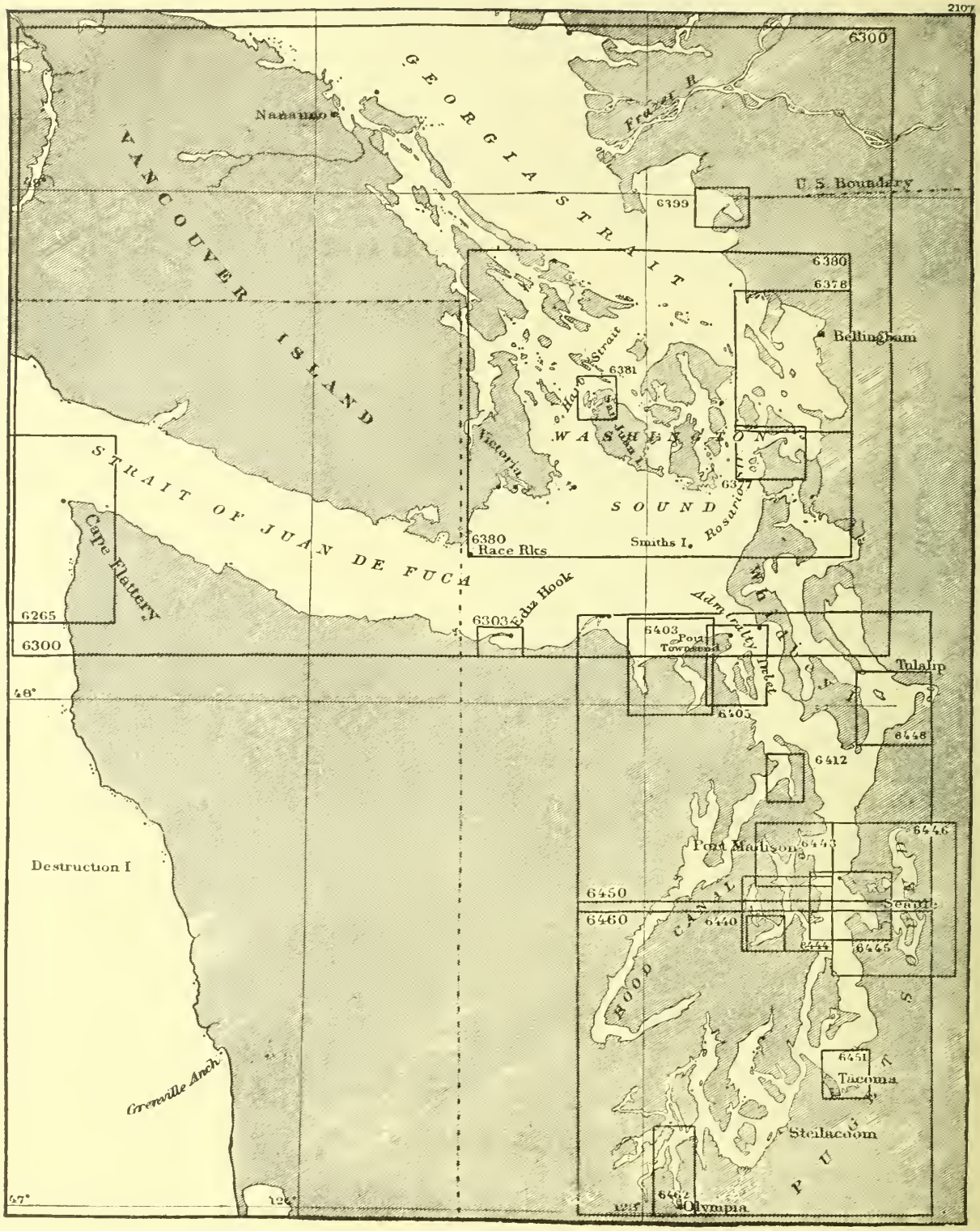
2107
6300
Nanaimo
GEORGIA STRAIT
Fraser R
U.S. Boundary
6399
6380
6378
Bellingham
VANCOUVER ISLAND
6381
Haro Strait
WASHINGTON
Victoria
Rosario Strait
SOUND
6380
Race Rks
Smiths I.
STRAIT OF JUAN DE FUCA
Cape Flattery
6265
6300
6303 Edz Hook
Admiralty Inlet
6403
Port Townsend
Tulalip
48°
6405
6448
6412
6446
Port Madison
6443
6450
6460
6440
6444
6445
HOOD CANAL
PUGET SOUND
6451
Tacoma
Destruction I
Steilacoom
Greenville Anch
47°
6462
Olympia

PACIFIC COAST—Continued.

GEOGRAPHICAL ARRANGEMENT.

Catalogue number.	TITLE.	State.	Scale. Average.	Scale. Inches to nautical mile.	Size of border (inches).	Date of last edition.	Price.
	General Charts of the Coast and Harbor Charts—Continued.						
6300	Georgia Strait and Strait of Juan de Fuca		1/200,000	0.36	28 × 39	1911	$0.50
6303	Port Angeles, Strait of Juan de Fuca	Washington	1/10,000	7.30	19 × 31	1909	.25
6380	Washington Sound	Washington	1/80,000	0.91	34 × 42	1912	.50
6377	Anacortes Harbor, Washington Sound	Washington	1/40,000	1.82	13 × 16	1902	.25
6378	Bellingham Bay	Washington	1/40,000	1.82	26 × 31	1906	.25
6381	Roche Harbor and approaches	Washington	1/10,000	7.30	33 × 37	1914	.50
6399	Semiamoo Bay, Georgia Strait	Washington	1/30,000	2.43	14 × 16	1909	.15
6403	Port Discovery and Washington Harbor	Washington	1/40,000	1.82	19 × 22	1890	.25
6405	Port Townsend, Admiralty Inlet	Washington	1/20,000	3.65	26 × 36	1916	.25
6412	Port Gamble, Hood Canal	Washington	1/20,000	3.65	16 × 23	1916	.15
6443	Port Orchard, northern part, Puget Sound	Washington	1/20,000	3.65	27 × 34	1905	.50
6444	Port Orchard, southern part, Puget Sound	Washington	1/20,000	3.65	33 × 38	1916	.50
6440	Sinclair Inlet	Washington	1/10,000	7.30	23 × 31	1917	.25
6445	Seattle Harbor, Puget Sound	Washington	1/20,000	3.65	31 × 38	1913	.50
6446	Lake Washington	Washington	1/40,000	1.82	25 × 34	1910	.25
6450	Admiralty Inlet, and Puget Sound to Seattle	Washington	1/80,000	0.91	34 × 41	1905	.50
6460	Puget Sound, Seattle to Olympia	Washington	1/80,000	0.91	32 × 41	1911	.50
6448	Everett Harbor and approaches	Washington	1/40,000	1.82	17 × 18	1916	.25
6451	Commencement Bay and City of Tacoma	Washington	1/20,000	3.65	20 × 21	1916	.25
6462	Olympia Harbor, Puget Sound	Washington	1/20,000	3.65	20 × 37	1914	.25

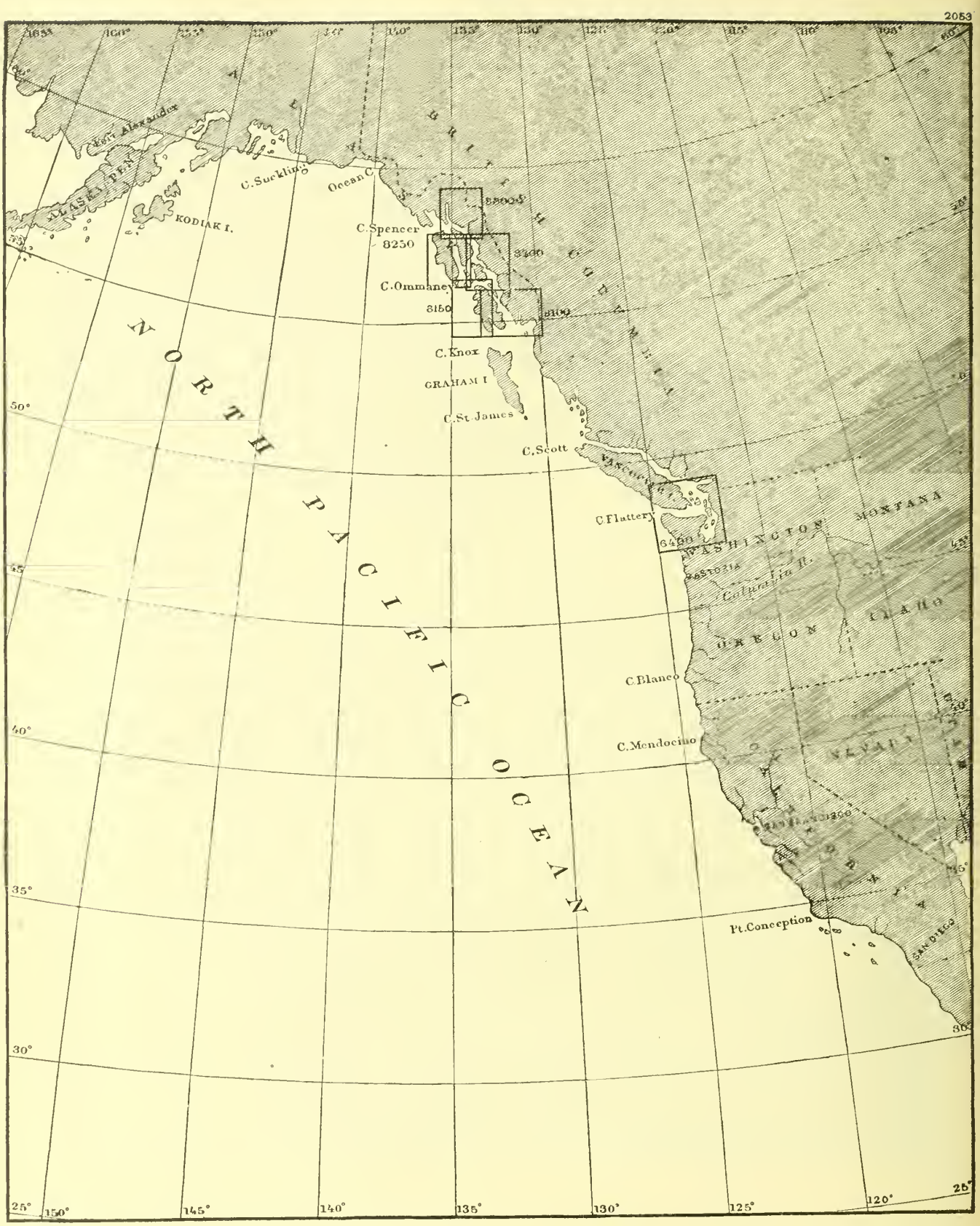
2053
Fort Alexander
ALASKA PEN.
KODIAK I.
C. Suckling
Ocean C.
C. Spencer
8250
8800
8400
C. Ommaney
8150
8100
C. Knox
GRAHAM I.
C. St. James
C. Scott
VANCOUVER I.
C. Flattery
6460
WASHINGTON
MONTANA
Columbia R.
OREGON
IDAHO
C. Blanco
C. Mendocino
NEVADA
San Francisco
Pt. Conception
SAN DIEGO
NORTH PACIFIC OCEAN
60°
55°
50°
45°
40°
35°
30°
25°
150°
145°
140°
135°
130°
125°
120°

PACIFIC COAST—Continued.

GEOGRAPHICAL ARRANGEMENT.

Catalogue number.	TITLE.	State.	Scale.		Size of border (inches).	Date of last edition.	Price.
			Average.	Inches to nautical mile.			
	SAILING CHARTS.						
6400	Seacoast and interior waters of Washington, from Grays Harbor to Semiamoo Bay.	Washington	1/300,000	0.21	33 × 39	1911	$0.50
8100	Clarence Strait, Revillagigedo Channel and Portland Canal.	Alaska	1/200,000	0.36	33 × 42	1911	.50
8200	Frederick Sound and Sumner Strait	Alaska	1/200,000	0.36	33 × 41	1895	.50
8300	Lynn Canal and Stephens Passage	Alaska	1/200,000	0.36	33 × 41	1914	.50
8150	Dixon Entrance to Chatham Strait	Alaska	1/200,000	0.36	32 × 39	1914	.50
8250	Chatham Strait	Alaska	1/200,000	0.36	34 × 42	1910	.50

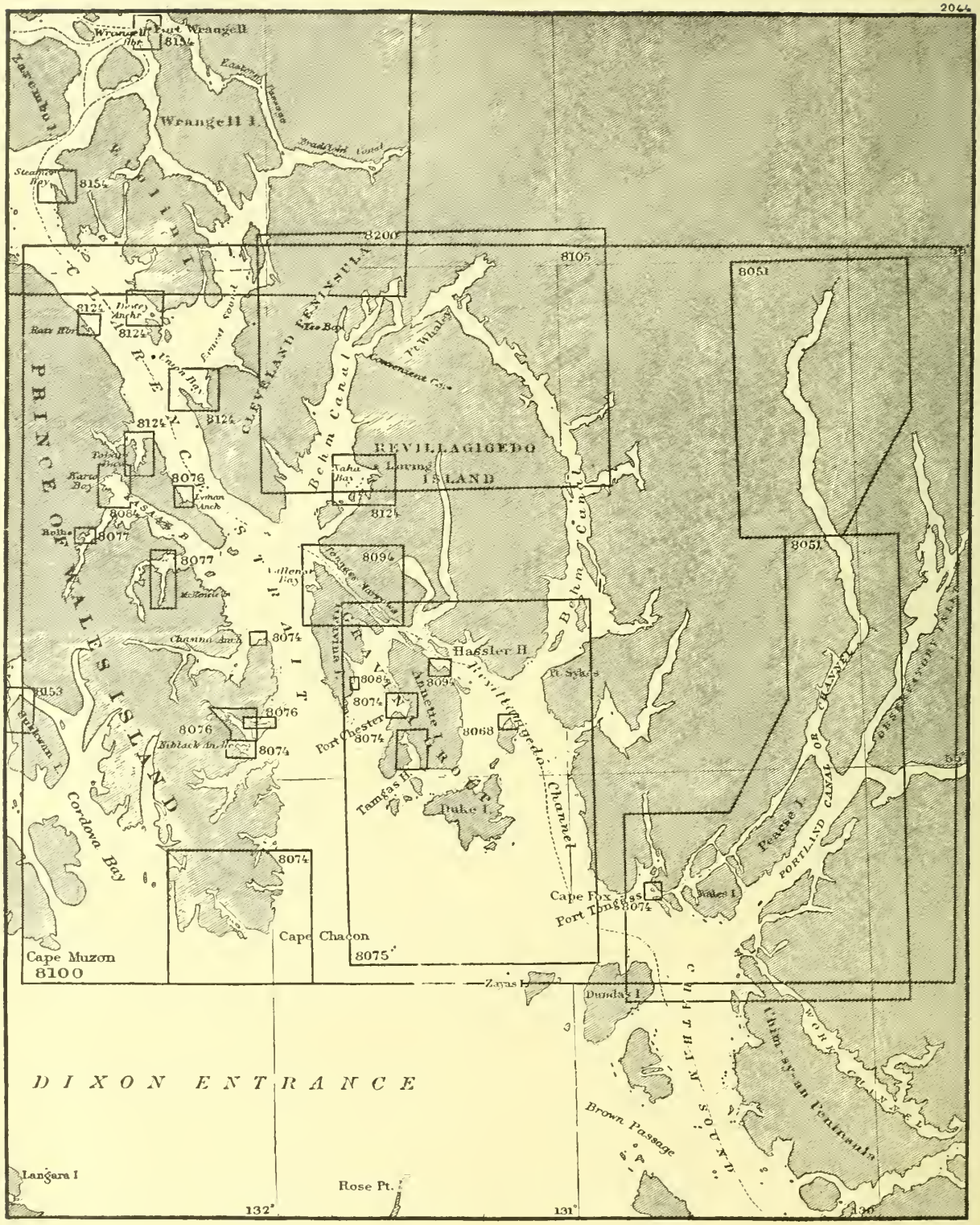
2044
Fort Wrangell
8154
Wrangell I.
Wrangell Narrows
Zarembo I.
Steamer Bay
8154
8200
8105
8051
CLEVELAND PENINSULA
Behm Canal
Pt. Whaley
Anchorage Cove
REVILLAGIGEDO ISLAND
Tatoosh Is.
Loring
8124
Karta Bay
Karta River
Thorne Arm
Thorne Anch.
Ryus Anch.
8076
8084
8077
Bells
Tolstoi Point
Tolstoi Bay
8094
Hassler H.
Pt. Sykes
Channel Anch.
8074
8084
Annette I.
Revillagigedo Channel
Port Chester
8068
Tamgas H.
Tamgas Harbor
Duke I.
8153
Ship Anch.
Nichols Anch.
Cordova Bay
Cape Muzon
8100
Cape Chacon
8075
Cape Fox
Port Tongass
Pearse I.
PORTLAND CANAL OR CHANNEL
Dundas I.
Zayas I.
DIXON ENTRANCE
Brown Passage
Langara I.
Rose Pt.
132°
131°
130°
55°

PACIFIC COAST—Continued.

GEOGRAPHICAL ARRANGEMENT.

Catalogue number.	TITLE.	Territory.	Scale. Average.	Scale. Inches to nautical mile.	Size of border (inches).	Date of last edition.	Price.
	GENERAL CHARTS OF THE COAST AND HARBOR CHARTS.						
8051	Portland Canal	Alaska	1/100,000	0.73	25 × 40	1911	$0.25
8068	Customhouse Cove and Mary Island Anchorage.	Alaska	1/10,000	7.30	16 × 20	1914	.25
8074	Harbor charts: Dixon Entrance and Clarence Strait.	Alaska			34 × 37	1916	.50
	Cape Chacon and vicinity		1/80,000	0.91			
	Port Tongass		1/10,000	7.30			
	Niblack Anchorage, Prince of Wales Island.		1/20,000	3.65			
	Tamgas Harbor, Annette Island		1/40,000	1.82			
	Port Chester, Annette Island		1/20,000	3.65			
	Chasina Anchorage, Cholmondeley Sound		1/10,000	7.30			
8075	Revillagigedo Channel	Alaska	1/80,000	0.91	35 × 42	1917	.50
8076	Harbors in Clarence Strait	Alaska			21 × 25	1906	.25
	North Arm of Moira Sound		1/20,000	3.65			
	Dolomi Anchorage and Port Johnson		1/20,000	3.65			
	Lyman Anchorage, Prince of Wales Island.		1/10,000	7.30			
8077	Harbors in Prince of Wales Island	Alaska			23 × 25	1907	.25
	McKenzie Inlet, Kasaan Bay		1/20,000	3.65			
	Hollis Anchorage, Kasaan Bay		1/40,000	1.82			
8084	Seal Cove, Nichols Passage	Alaska	1/5,000	14.59	22 × 33	1910	.25
	Head of Kasaan Bay, Clarence Strait		1/20,000	3.65			
8094	Tongass Narrows	Alaska	1/30,000	2.43	31 × 33	1917	.50
8100	Clarence Strait, Revillagigedo Channel, and Portland Canal.	Alaska	1/200,000	0.36	33 × 42	1911	.50

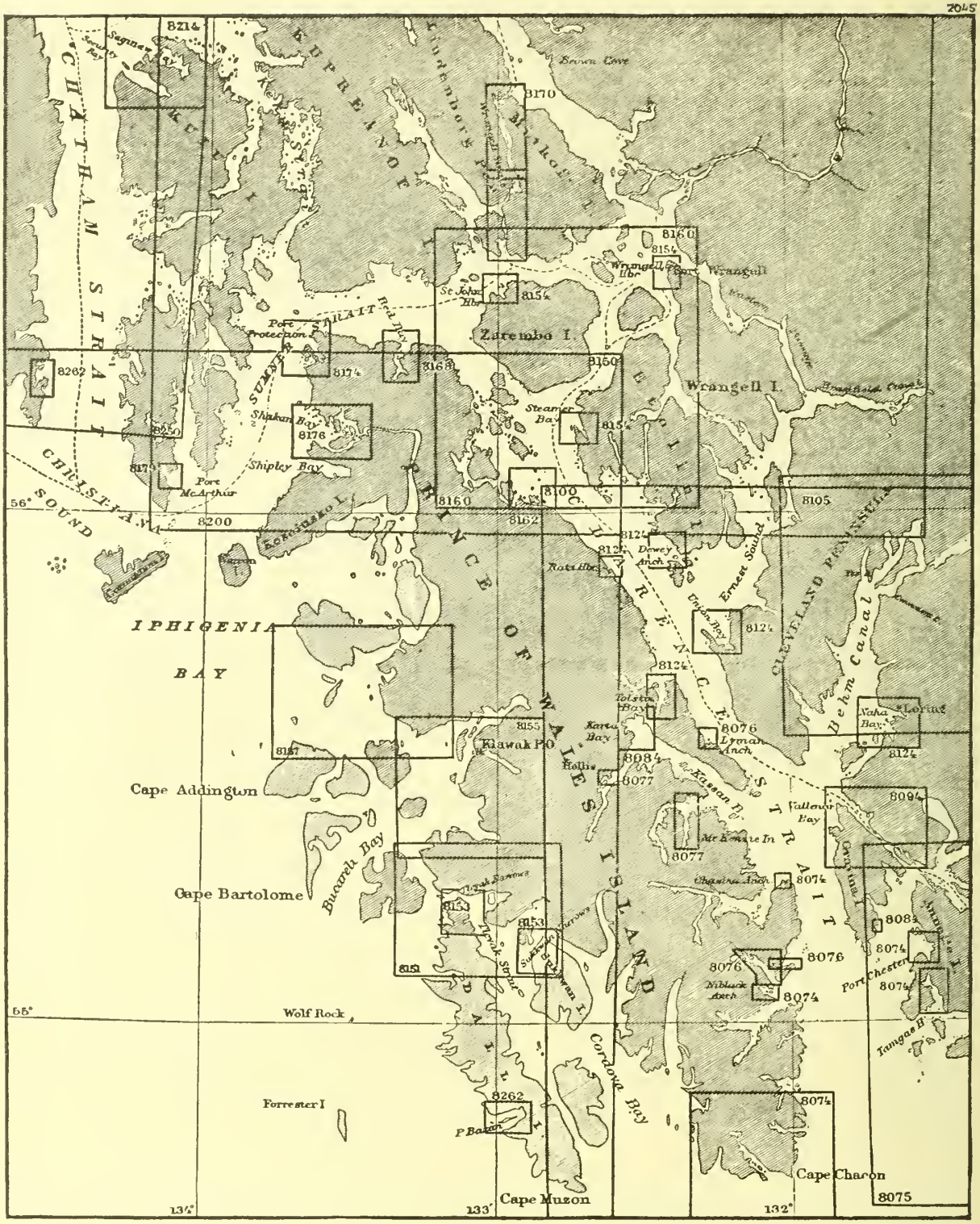
7045
CHATHAM STRAIT
EUREKA OF LYNN CANAL
Lynn Canal
Zarembo I.
Wrangell I.
Eastern Passage
Sumner Strait
Chichagof I.
Port Protection
Shipley Bay
Port McArthur
Shakan Bay
Steamer Bay
Brown Cove
St. John Hbr
Wrangell Hbr
Wrangell
Petersburg
Frederick Sound
Dewey Anch.
Rotti Hbr
Tolstoi Bay
Karta Bay
Kiawak P.O.
Hollis
Kasaan B.
Kasaan Peninsula
Cleveland Peninsula
Behm Canal
Naha Bay
Loring
Union Bay
Ernest Sound
Tuxekan I.
Burnett Inlet
Burnett Bay
Cape Addington
Cape Bartolome
IPHIGENIA BAY
PRINCE OF WALES ISLAND
Sea Otter Harbor
Sea Otter Rock
Sea Otter Sound
Wolf Rock
Forrester I
Cordova Bay
Port Chester
Niblack Anch.
Tongass I.
Cape Chacon
Cape Muzon
56°
55°
134°
133°
132°
8214
8170
8160
8154
8150
8174
8168
8262
8176
8175
8200
8162
8124
8105
8155
8157
8084
8077
8076
8094
8074
8083
8153
8151
8075

PACIFIC COAST—Continued.

GEOGRAPHICAL ARRANGEMENT.

Catalogue number.	TITLE.	Territory.	Scale. Average.	Scale. Inches to nautical mile.	Size of border (inches).	Date of last edition.	Price.
	General Charts of the Coast and Harbor Charts—Continued.						
8105	Behm Canal, northern part	Alaska	1/80,000	0.91	29×41	1910	$0.50
	Yes Bay		1/40,000	1.82			
	Convenient Cove		1/20,000	3.65			
8124	Harbor charts: Clarence Strait and Behm Canal	Alaska			28×31	1897	.25
	Naha Bay, Behm Canal		1/40,000	1.82			
	Tolstoi Bay, Prince of Wales Island		1/40,000	1.82			
	Union Bay, Clarence Strait		1/40,000	1.82			
	Ratz Harbor, Prince of Wales Island		1/10,000	7.30			
	Dewey Anchorage, Etolin Island		1/20,000	3.65			
8150	Dixon Entrance to Chatham Strait	Alaska	1/200,000	0.36	32×39	1914	.50
8151	Northern Part of Tlevak Strait and Ulloa Channel	Alaska	1/40,000	1.82	30×37	1916	.50
8153	Tlevak and Sukkwan Narrows	Alaska	1/20,000	3.65	12×21	1916	.30
8154	Harbor charts: Zarembo Island and vicinity	Alaska			29×30	1897	.25
	Steamer Bay, Etolin Island		1/20,000	3.65			
	Wrangell Harbor and Highfield Anchorage	Alaska	1/10,000	7.30			
8155	Ulloa Channel to San Christoval Channel	Alaska	1/40,000	1.82	31×31	1917	.50
8160	Zarembo Island and approaches	Alaska	1/80,000	0.91	29×31	1909	.50
8162	Lake Bay, Clarence Strait	Alaska	1/10,000	7.30	34×34	1907	.50
8168	Red Bay, Prince of Wales Island	Alaska	1/20,000	3.65	13×20	1917	.15
8170	Wrangell Strait	Alaska	1/20,000	3.65	31×40	1912	.50
8174	Port Protection, Prince of Wales Island	Alaska	1/20,000	3.65	19×28	1917	.15
8176	Shakan Strait, Prince of Wales Island	Alaska	1/20,000	3.65	25×38	1917	.25
8179	Port McArthur, Kuiu Island	Alaska	1/10,000	7.30	25×25	1901	.15
8157	San Christoval Channel to Cape Lynch	Alaska	1/40,000	1.82	31×38	1915	.50

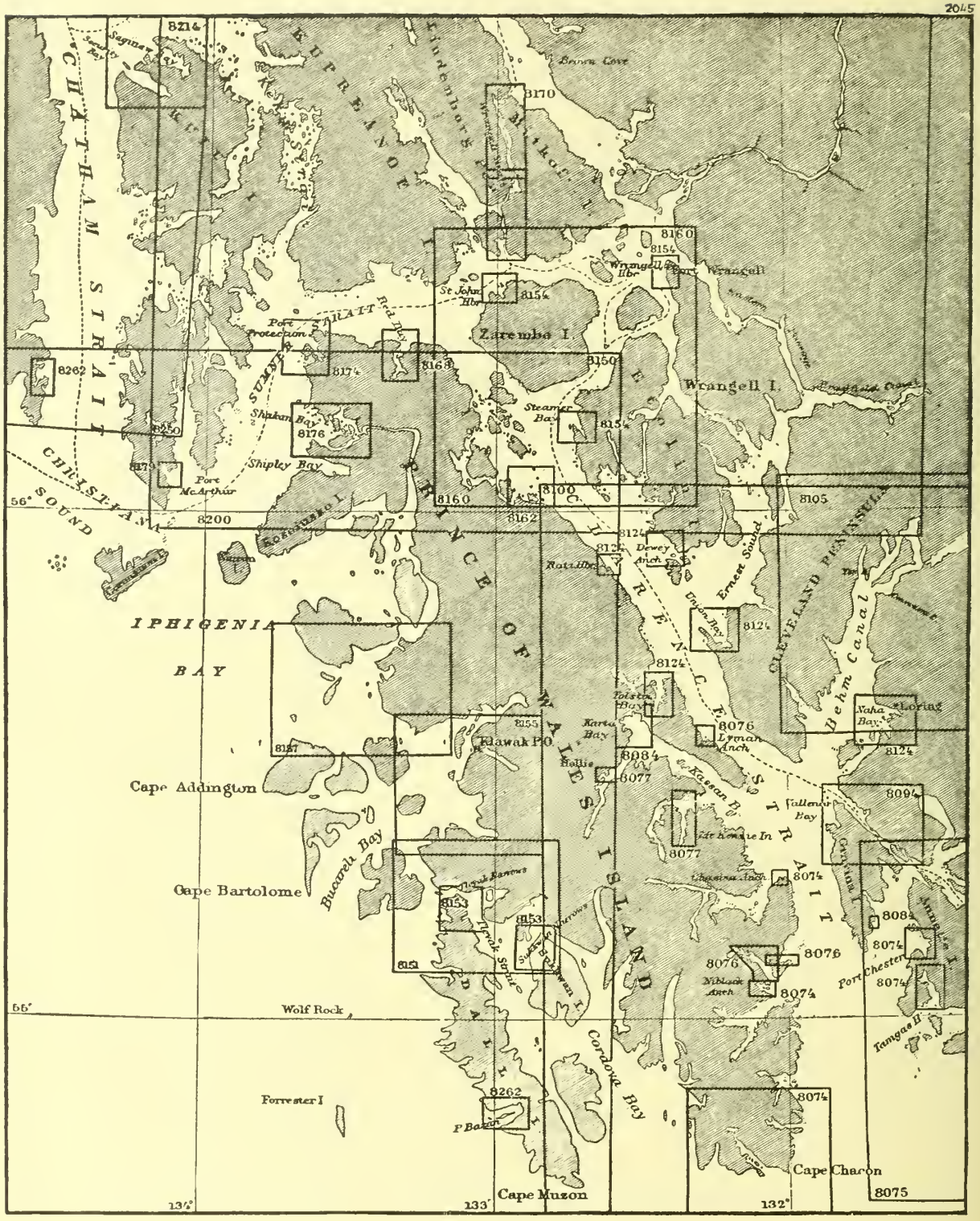
2045
CHATHAM STRAIT
ETREANOF I.
Kuiu I.
Kupreanof I.
Zarembo I.
Wrangell I.
Etolin I.
Wrangell
Wrangell Harbor
St John Harbor
Port Protection
Shipley Bay
Port McArthur
Shakan Bay
Steamer Bay
Rocky Pass
Ernest Sound
Dewey Anch.
Union Bay
Tolstoi Bay
Karta Bay
Ideal Cove
Hawk Inlet
Hawk Inlet P.O.
Lyman Anch.
Kegan Bay
Fallen Bay
Le Conte Bay
Le Conte Glacier
Vixen Inlet
Niblack Anch.
Port Chester
Tongass H.
Behm Canal
CLEVELAND PENINSULA
Naha Bay
Loring
Cape Addington
Cape Bartolome
Bucareli Bay
Wolf Rock
Forrester I.
Cape Muzon
Cape Chacon
Coronado Bay
Sukkwan I.
Dall I.
Prince of Wales Island
IPHIGENIA BAY
SUMNER STRAIT
CHRISTIAN SOUND
8214
8170
8160
8154
8150
8174
8168
8262
8176
8179
8200
8162
8124
8105
8076
8084
8077
8074
8075
8262
56°
55°
134°
133°
132°

PACIFIC COAST—Continued.

GEOGRAPHICAL ARRANGEMENT.

Catalogue number.	TITLE.	Territory.	Scale. Average.	Scale. Inches to nautical mile.	Size of border (inches).	Date of last edition.	Price.
	General Charts of the Coast and Harbor Charts—Continued.						
8243	Kelp, Takatz, and Warm Spring Bays, Chatham Strait.	Alaska			21 × 32	1908	$0.25
	Kelp Bay		1/40,000	1.82			
	Takatz Bay		1/20,000	3.65			
	Warm Spring Bay		1/20,000	3.65			
8247	Hood Bay and Kootznahoo Inlet	Alaska	1/30,000	2.43	26 × 37	1910	.50

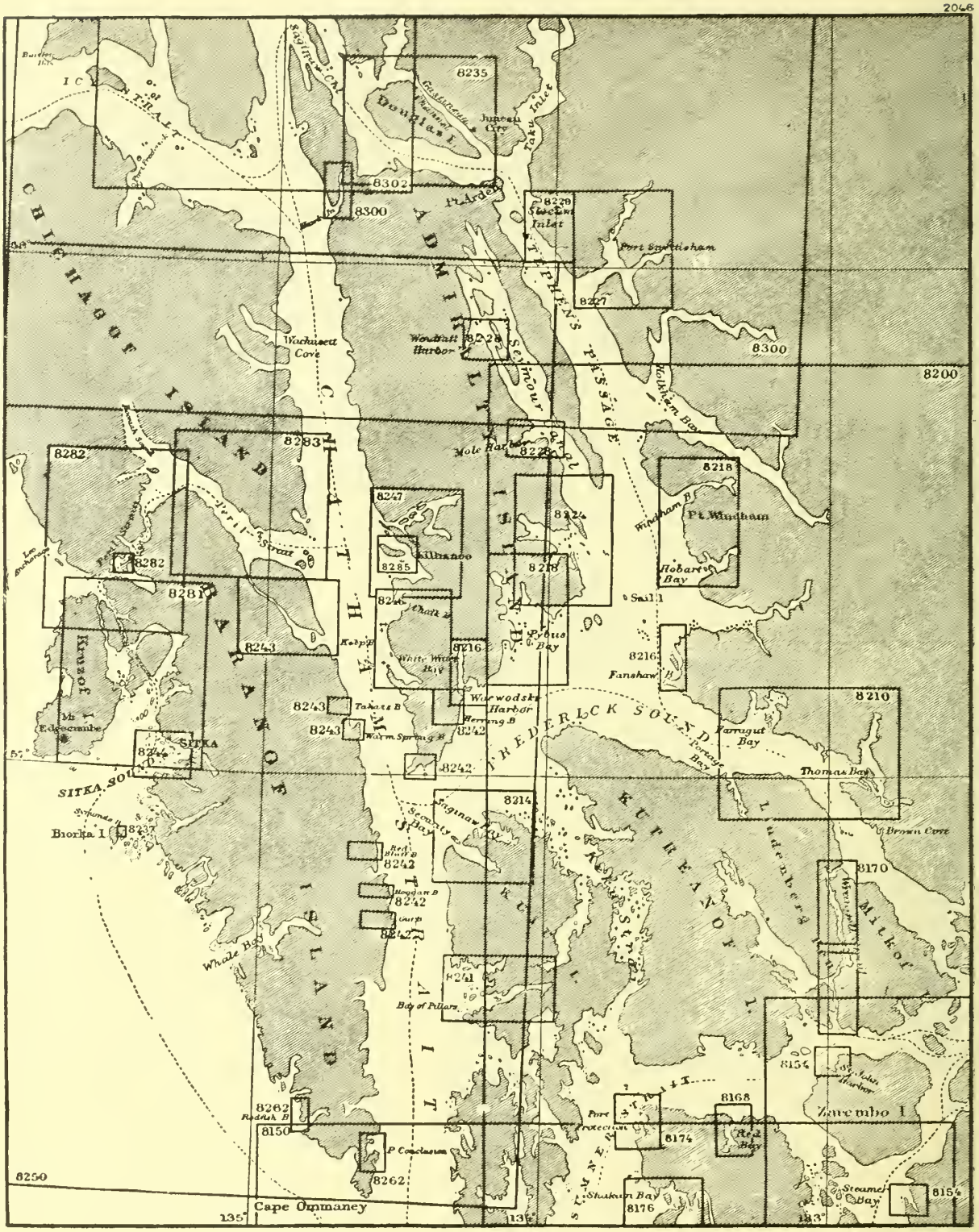
2048
CHICHAGOF ISLAND
ADMIRALTY I.
BARANOF ISLAND
KUPREANOF I.
KUIU I.
Douglas I.
Juneau City
Lake Inlet
Port Frederick
Port Snettisham
Wacknaett Cove
Woodtatt Harbor
Seymour Canal
Mole Harbor
Windham Bay
Pt. Windham
Hobart Bay
Saginaw Bay
Whale Bay
Bay of Pillars
Port Protection
Kake
Thomas Bay
Brown Cove
Farragut Bay
Portage Bay
Fanshaw B.
Wrangell Narrows
Sumner Strait
Keku Strait
Chatham Strait
Frederick Sound
Stephens Passage
Icy Strait
Cape Ommaney
Biorka I.
Mt. Edgecumbe
SITKA
SITKA SOUND
Zarembo I.
Steamer Bay
Stukan Bay
Red Bay
Takanis B.
Warm Spring B.
Herring B.
Redfish B.
Hoodoo B.
Kelp B.
Chart B.
Killisnoo
Pybus Bay
White Water Bay
Wiewodski Harbor
Kasaan
Mt. Holbrook
Mt. Jumbo
Mt. Dick
Mt. Baronof
Mt. Ada
Mt. Arthur
Mt. Bradley
Mt. Wilbur
Mt. Lucy
Mt. Lincoln
Mt. Ratz
Mt. Ripinsky
Mt. Vanderbilt
Mt. Kupreanof
Mt. Rocky
Mt. Kimsan
Mt. Kadin
Mt. Kadake
Mt. Kadashan
Mt. Kadachan
Mt. Kadake
Mt. Kadashan
Mt. Kadachan
8200
8210
8216
8218
8224
8226
8227
8228
8229
8235
8240
8241
8242
8243
8246
8247
8248
8250
8262
8281
8282
8283
8285
8300
8302
8154
8168
8170
8174
8176
8214
135°
136°
133°

PACIFIC COAST—Continued.

GEOGRAPHICAL ARRANGEMENT.

Catalogue number.	TITLE.	Territory.	Scale. Average.	Scale. Inches to nautical mile.	Size of border (inches).	Date of last edition.	Price.
	GENERAL CHARTS OF THE COAST AND HARBOR CHARTS—Continued.						
8200	Frederick Sound and Sumner Strait	Alaska	1/200,000	0.36	33 × 41	1895	$0.50
8210	Thomas, Farragut, and Portage Bays	Alaska	1/40,000	1.82	28 × 38	1913	.50
8214	Saginaw and Security Bays	Alaska	1/40,000	1.82	20 × 23	1909	.25
8216	Woewodski and Eliza Harbors; Fanshaw Bay and Cleveland Passage	Alaska	1/20,000	3.65	28 × 30	1900	25
8218	Pybus Bay, Admiralty Island; Hobart and Windham Bays	Alaska	1/40,000	1.82	27 × 34	1911	.25
8224	Gambier Bay, Frederick Sound	Alaska	1/40,000	1.82	21 × 30	1912	.25
8227	Port Snettisham, Stephens Passage	Alaska	1/40,000	1.82	23 × 27	1913	.25
8228	Windfall Harbor; Mole Harbor; Seymour Canal	Alaska	1/20,000	3.65	20 × 30	1913	.25
8241	Bay of Pillars, Chatham Strait	Alaska	1/20,000	3.65	31 × 41	1907	.50
	Washington Bay, Chatham Strait		1/10,000	7.30			
8242	Harbors in Chatham Strait and vicinity	Alaska			28 × 30	1906	.25
	Gut Bay, Chatham Strait		1/20,000	3.65			
	Hoggatt Bay, Chatham Strait		1/20,000	3.65			
	Red Bluff Bay, Chatham Strait		1/20,000	3.65			
	Surprise Harbor and Murder Cove		1/20,000	3.65			
	Herring Bay and Chapin Bay, Frederick Sound.		1/20,000	3.65			
8246	Whitewater Bay and Chaik Bay, Chatham Strait	Alaska	1/20,000	3.65	31 × 39	1906	.50
8250	Chatham Strait (see also page 118)	Alaska	1/200,000	0.36	34 × 42	1910	.50

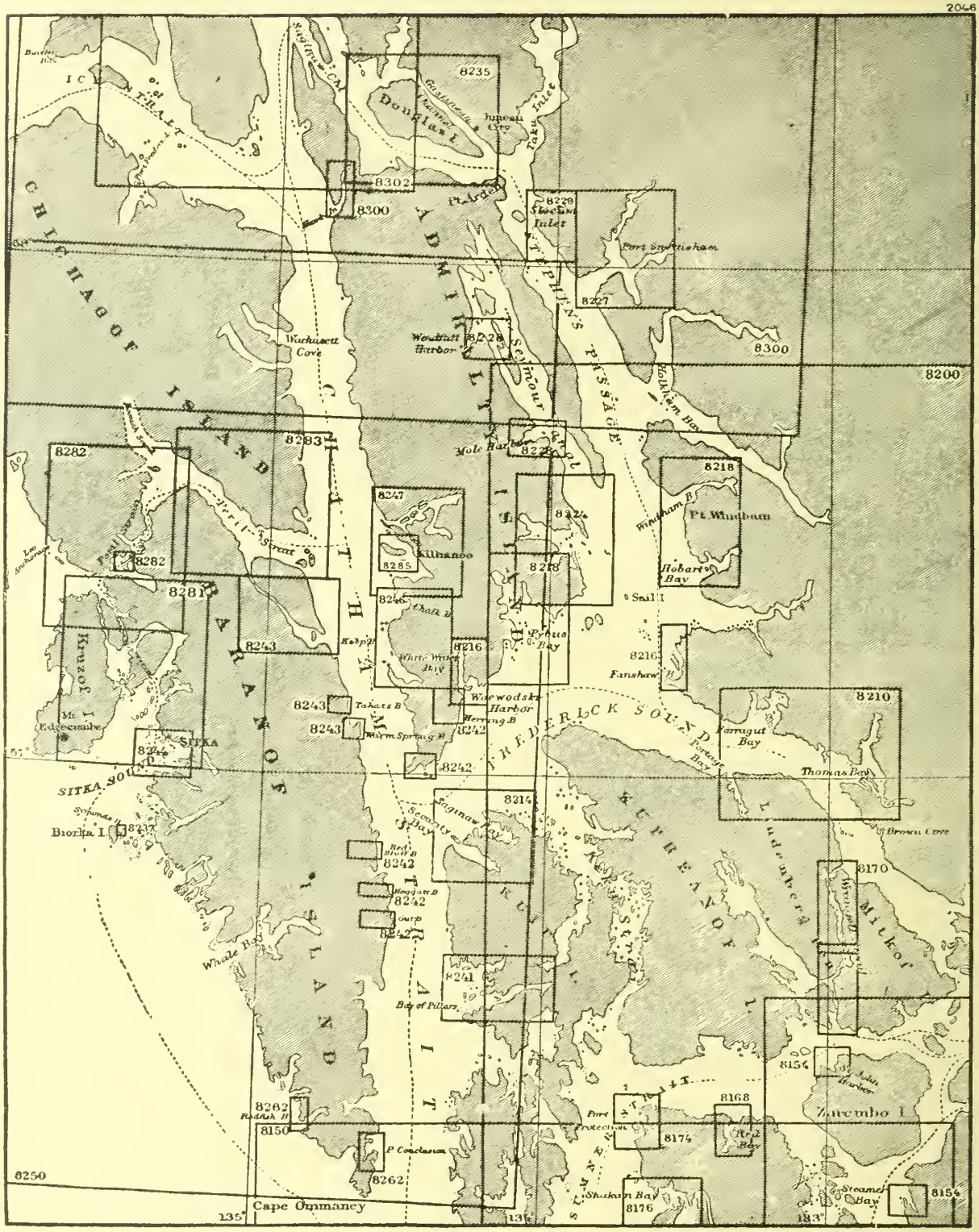
2046
CHICHAGOF ISLAND
ADMIRALTY I.
Douglas I.
Juneau City
Taku Inlet
Port Snettisham
Stephens Passage
Wachusett Cove
Woutatt Harbor
Seymour Canal
Holkham Bay
Mole Harbor
Pt. Windham
Windham Bay
Hobart Bay
Killisnoo
Chatham Strait
Kelp B.
White Water Bay
Tyrus Harbor
Fanshaw
Wrangell Narrows
Kuiu I.
Kupreanof I.
Frederick Sound
Farragut Bay
Portage Bay
Thomas Bay
Brown Cove
Sitka Sound
Sitka
Mt. Edgecumbe
Biorka I.
Saginaw Bay
Red Bluff B.
Whale Bay
Bay of Pillars
Port Protection
Kah Sheets Bay
Shakan Bay
Steamer Bay
Zarembo I.
Cape Ommaney
8235
8302
8300
8229
8227
8228
8200
8282
8283
8247
8285
8218
8216
8210
8243
8244
8242
8214
8241
8262
8150
8250
8170
8154
8168
8174
8176
135°
134°
133°

PACIFIC COAST—Continued.

GEOGRAPHICAL ARRANGEMENT.

Catalogue number.	TITLE.	Territory.	Scale. Average.	Scale. Inches to nautical mile.	Size of border (inches).	Date of last edition.	Price.
	General Charts of the Coast and Harbor Charts—Continued.						
8229	Slocum and Limestone Inlets and Taku Harbor.	Alaska	1/20,000	3.65	21 × 31	1912	$0.25
8235	Gastineau Channel and part of Stephens Passage.	Alaska	1/40,000	1.82	28 × 31	1913	.25
8237	Symonds Bay, Sitka Sound	Alaska	1/7,200	10.13	14 × 14	1896	.10
8244	Sitka Harbor and approaches	Alaska	1/10,000	7.30	32 × 39	1911	.50
8281	Peril Strait, Sitka Sound to Salisbury Sound	Alaska	1/40,000	1.82	33 × 41	1900	.50
	Whitestone Narrows		1/10,000	7.30			
8282	Peril Strait, Salisbury Sound to Hooniah Sound.	Alaska	1/40,000	1.82	31 × 41	1900	.50
	Sergius Narrows		1/20,000	3.65			
8283	Peril Strait, Hooniah Sound to Chatham Strait.	Alaska	1/40,000	1.82	33 × 41	1898	.50
8285	Killisnoo Harbor, Chatham Strait	Alaska	1/10,000	7.30	21 × 29	1903	.25
8262	Bays and harbors in southeastern Alaska				17 × 19	1914	.25
	Port Bazan, Dall Island (see page 124)						
	Redfish Bay, Baranof Island		1/20,000	3.65			
	Lituya Bay (see page 130)		1/118,700	0.61			
	Lituya Bay entrance		1/15,000	5.48			
	Port Conclusion		1/60,000	1.32			

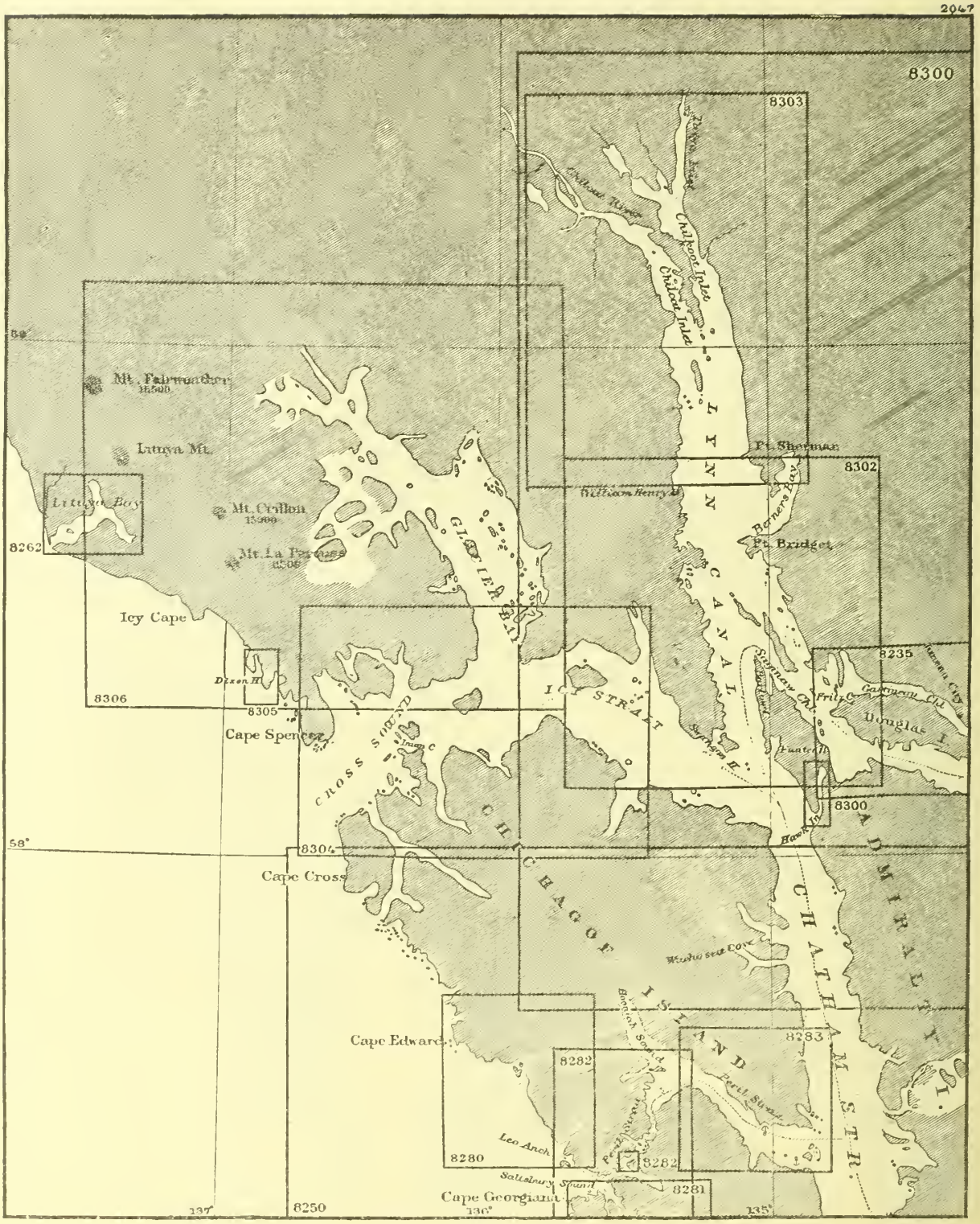
2047
8300
8303
Chilkoot Inlet
Chilkoot River
LYNN CANAL
Ft. Sherman
8302
William Henry B.
Berners Bay
Ft. Bridget
Mt. Fairweather
15,500
Lituya Mt.
Lituya Bay
Mt. Crillon
15,900
Mt. La Perouse
8262
Icy Cape
Glacier Bay
8306
8305
Cape Spencer
CROSS SOUND
ICY STRAIT
Spurgeon Cr.
Fritz Cr.
Gastineau Chan.
Douglas I.
8235
8300
58°
8304
Cape Cross
CHICAGOF ISLAND
ADMIRALTY I.
CHATHAM STR.
Cape Edward
8283
8282
Leo Arch.
8280
8281
Cape Georgiana
8250
137°
136°
135°

PACIFIC COAST—Continued.

GEOGRAPHICAL ARRANGEMENT.

Catalogue number.	TITLE.	Territory.	Scale. Average.	Scale. Inches to nautical mile.	Size of border (inches).	Date of last edition.	Price.
	General Charts of the Coast and Harbor Charts—Continued.						
8300	Lynn Canal and Stephens Passage	Alaska	1/200,000	0.36	33 × 41	1914	$0.50
8302	Lynn Canal, from entrance to Point Sherman, with subcharts of Fritz Cove, Barlow Cove Anchorage, Funter Bay, Swanson Harbor, and William Henry Bay, all on a scale of 1/20,000.	Alaska	1/80,000	0.91	34 × 42	1916	.50
8303	Lynn Canal, from Point Sherman to head	Alaska	1/80,000	0.91	30 × 41	1908	.50
8304	Icy Strait and Cross Sound, Port Frederick to Cape Spencer.	Alaska	1/80,000	0.91	28 × 39	1916	.50
	Inian Cove		1/20,000	3.65			
8305	Dixon Harbor	Alaska	1/15,000	4.86	21 × 30	1906	.25
8280	Khaz Bay	Alaska	1/40,000	1.82	31 × 39	1909	.50
8306	Glacier Bay	Alaska	1/160,000	0.45	27 × 28	1910	.25

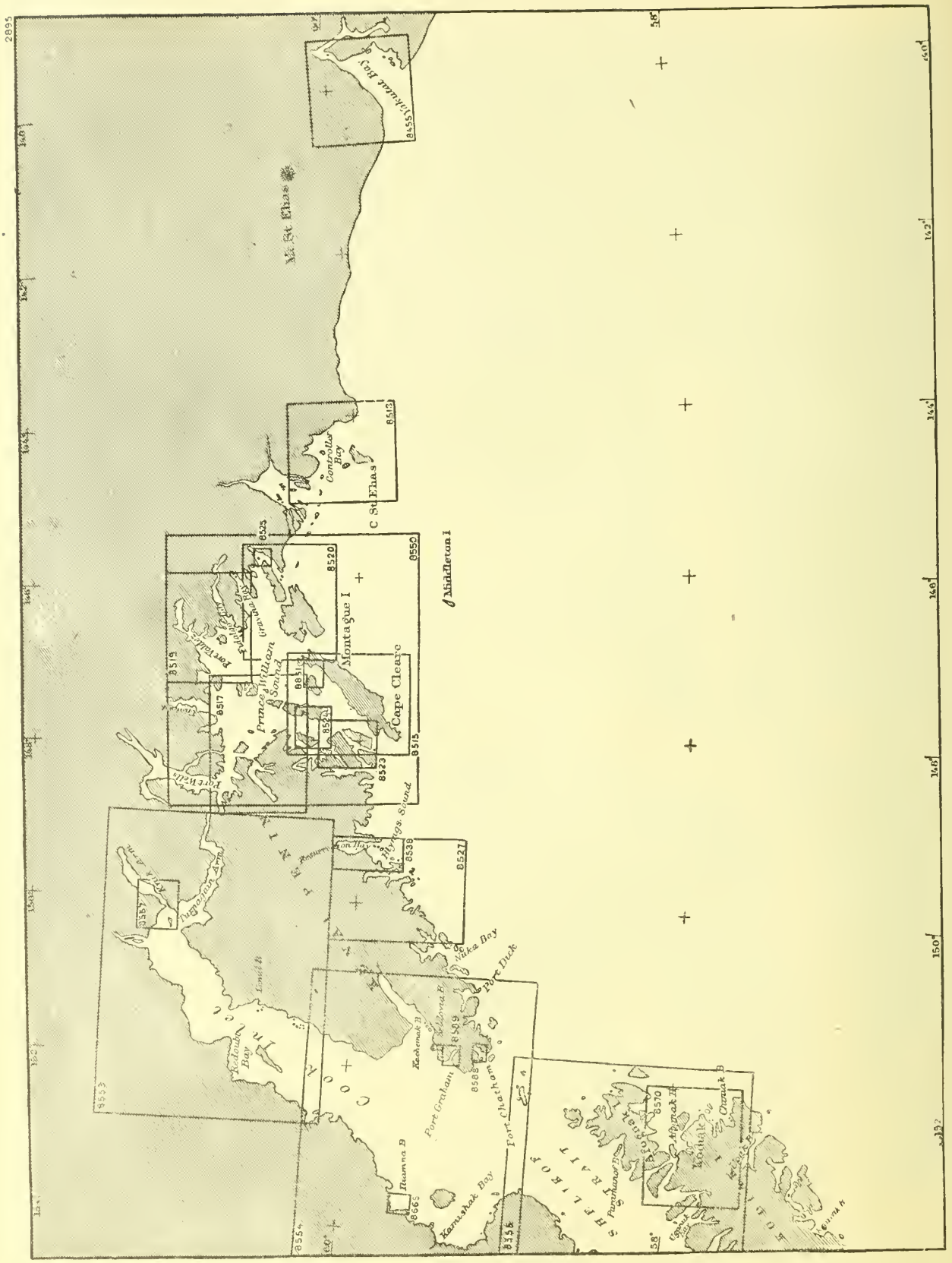
Mt St Elias
C St Elias
Middleton I
Montague I
Cape Cleare
Prince William Sound
Port Wells
Port Nellie Juan
Latouche I
Valdez Arm
Valdez
Valdez B
Port Valdez
Port Ashton
Port Fidalgo
Port Gravina
Gravina B
Gravina Pt
Galena B
Galena Bay
Unakwik Inlet
Unakwik B
Unakwik Pt
Ellamar
Ellamar B
Ellamar Pt
Ellamar Bay
Ellamar Inlet
Ellamar Head
Ellamar Point
Ellamar Harbor
Ellamar Harbour
Ellamar Inlet
Ellamar Bay

PACIFIC COAST—Continued.

GEOGRAPHICAL ARRANGEMENT.

Catalogue number.	TITLE.	Territory.	Scale. Average.	Scale. Inches to nautical mile.	Size of border (inches).	Date of last edition.	Price.
	General Charts of the Coast and Harbor Charts—Continued.						
8455	Yakutat Bay	Alaska	1/80,000	0.91	28×32	1910	$0.25
8513	Controller Bay	Alaska	1/100,000	0.73	29×32	1913	.25
8550	Prince William Sound	Alaska	1/200,000	0.36	35×36	1916	.50
8515	Prince William Sound, western entrance	Alaska	1/80,000	0.91	34×42	1911	.50
8517	Prince William Sound, western part	Alaska	1/80,000	0.91	31×45	1915	.50
8519	Prince William Sound; Fidalgo Bay and Valdez Arm.	Alaska	1/80,000	0.91	29×39	1911	.50
8520	Prince William Sound, eastern entrance	Alaska	1/80,000	0.91	32×42	1917	.50
8524	Drier Bay, Prince William Sound	Alaska	1/20,000	3.65	32×36	1911	.25
8525	Orca Bay and Inlet, Channel Islands to Cordova	Alaska	1/30,000	2.43	15×15	1916	.30
8538	Resurrection Bay, Kenai Peninsula	Alaska	1/50,000	1.46	15×15	1913	.25
8665	Iliamna Bay, Cook Inlet	Alaska	1/20,000	3.65	31×33	1907	.50
8588	Port Chatham	Alaska	1/10,000	12.16	28×33	1908	.25
8589	Port Graham and Seldovia Bay	Alaska	1/20,000	3.65	26×37	1916	.50
8523	Latouche, Elrington and Prince of Wales Passage	Alaska	1/40,000	1.82	32×40	1911	.50
8553	Cook Inlet, northern part	Alaska	1/200,000	0.36	33×43	1915	.50
8554	Cook Inlet, southern part	Alaska	1/200,000	0.36	32×40	1916	.50
8557	Knick Arm, Fire Island to Goose Creek	Alaska	1/40,000	1.82	32×33	1915	.50
8527	Cape Resurrection to McArthur Pass	Alaska	1/80,000	0.91	34×46	1915	.50

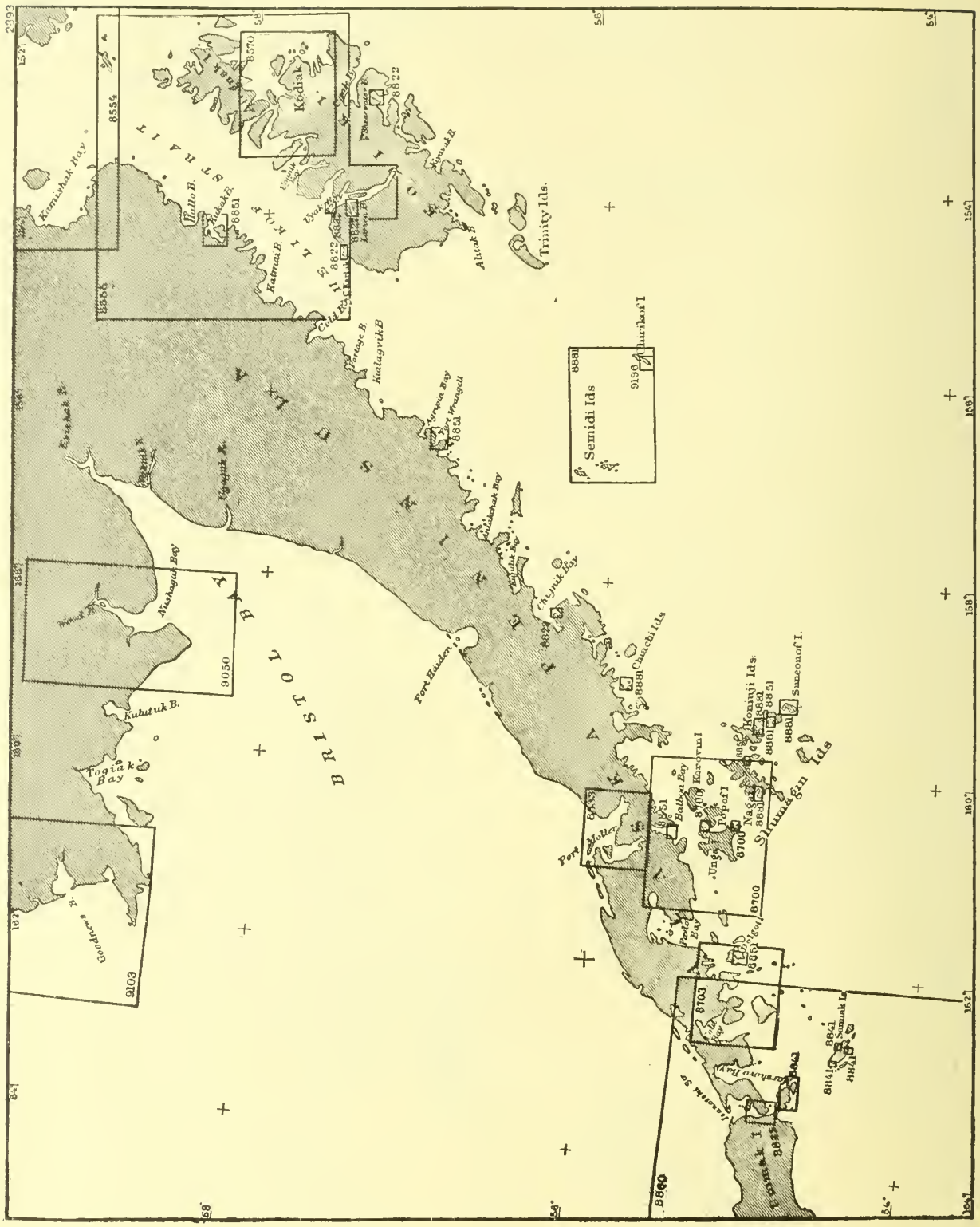
Kodiak I.
Trinity Ids.
Semidi Ids
Shumagin Ids
Unga I.
Popof I.
Sanak I.
Sanak Is.
Simeonof I.
Kamishak Bay
Kukaklek L.
Becharof L.
Ugashik R.
Egegik R.
Kvichak R.
Naknek R.
Kulukak Bay
Kulukak B.
Togiak Bay
Goodnews B.
Nushagak Bay
Wood R.
Port Heiden
Port Moller
Herendeen Bay
Izembek Bay
Kujulik Bay
Kujulik B.
Kalagvik B.
Perryville
Chignik Bay
Chignik Ids.
Kaguyak
Karluk
Alitak B.
Uyak B.
Uganik B.
Kamishak Bay
Kukaklek B.
Kvichak B.
Naknek B.
Kulukak B.
Togiak B.
Goodnews B.
Nushagak B.
Wood R.
Egegik R.
Ugashik R.
Kvichak R.
Naknek R.
Kulukak Bay
Togiak Bay
Nushagak Bay
Kukaklek B.
Port Heiden
Port Moller
Herendeen Bay
Izembek Bay
Kujulik Bay
Chignik Bay
Chignik Ids.
Perryville
Kaguyak
Karluk
Alitak B.
Uyak B.
Uganik B.
Trinity Ids.
Semidi Ids
Shumagin Ids
Unga I.
Popof I.
Sanak I.
Sanak Is.
Simeonof I.
Kodiak I.
BERING SEA
ALASKA PENINSULA
BRISTOL BAY
8554
8570
8822
8651
8881
9136
8868
8868
8868

PACIFIC COAST—Continued.

GEOGRAPHICAL ARRANGEMENT.

Catalogue number.	TITLE.	Territory.	Scale. Average.	Scale. Inches to nautical mile.	Size of border (inches).	Date of last edition.	Price.
	General Charts of the Coast and Harbor Charts—Continued.						
8881	Islands and harbors off Alaska Peninsula	Alaska			24 × 27	1913	$0.20
	Semidi Islands and Chirikof Island		1/400,000	0.18			
	Chiachi Islands		1/17,000	4.29			
	Northeast Harbor, Little Koniuji Island		1/122,000	0.59			
	Northwest and Yukon Harbors, Koniuji Islands.		1/64,000	1.14			
	Simeonof Harbor, Simeonof Island		1/90,000	0.81			
	Falmouth Harbor, Nagai Island		1/65,000	1.12			
8700	Shumagin Islands and Unga Island to Nagai Island		1/100,000	0.73	31 × 40	1917	.50
	Popof Strait		1/30,000				
	Delarof Harbor		1/20,000				
8570	Kodiak to Kupreanof Strait	Alaska	1/80,000	0.91	32 × 42	1910	.50
	Kodiak Harbor		1/10,000	7.30			
8555	Shelikof Strait and Afognak Island	Alaska	1/210,000	0.34	31 × 42	1911	.50
8703	Dolgoi Island to Deer Island	Alaska	1/80,000	0.91	28 × 36	1917	.50

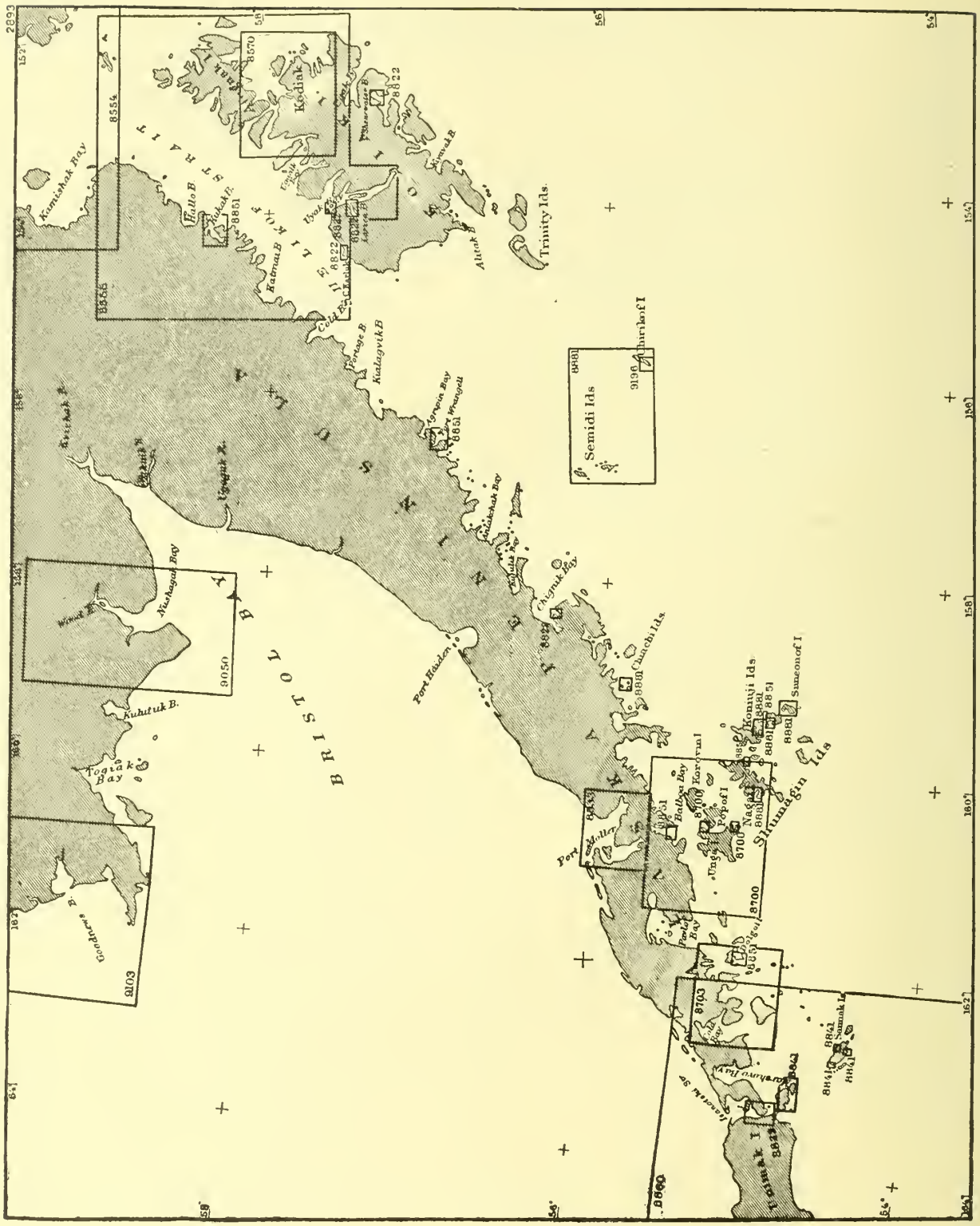
Kodiak I
Trinity Ids
Semidi Ids
Shumagin Ids
Unimak I
Alaska Peninsula
Bristol Bay
Kuskokwim Bay
Kuskokwim R.
Yukon R.
Kvichak R.
Nushagak Bay
Kuhutuk B.
Togiak Bay
Port Heiden
Chignik Bay
Kalagvik B
Perevoz B
Katmai B
Kukak B
Halo B
Kamishak Bay
Port Moller
Herendeen Bay
Izembek Lagoon
Cold Bay
Sanak I
Sutwik I
Amukta I
Amchitka I
Semeonof I
Attu I
Agattu I
Buldir I
Kiska I
Tanaga I
Kanaga I
Adak I
Atka I
Amlia I
Seguam I
Amukta I
Bering Sea
Pacific Ocean

PACIFIC COAST—Continued.

GEOGRAPHICAL ARRANGEMENT.

Catalogue number.	TITLE.	Territory.	Scale. Average.	Scale. Inches to nautical mile.	Size of border (inches).	Date of last edition.	Price.
	General Charts of the Coast and Harbor Charts—Continued.						
8822	Bays and anchorages in Alaska, south coast				31 × 38	1912	$0.50
	Uyak Anchorage		1/20,000	3.65			
	Larsen Bay		1/20,000	3.65			
	Karluk Anchorage		1/20,000	3.65			
	Shearwater Bay		1/15,000	4.86			
	Isanotski Strait		1/40,000	1.82			
	Anchorage and Mud Bays		1/40,000	1.82			
8833	Port Moller and Herendeen Bay	Alaska	1/80,000	0.91	24 × 28	1917	.25
8841	Harbors and anchorages, Sannak Island and Ikatan Peninsula.	Alaska			20 × 27	1912	.25
	Northeast Harbor, Sannak Island		1/10,000	7.30			
	Peterson Bay, Sannak Island		1/20,000	3.65			
	Acherk Harbor, Sannak Island		1/10,000	7.30			
	East Anchor Cove, Ikatan Peninsula West Anchor Cove, Ikatan Peninsula Dora Harbor, Ikatan Peninsula		1/40,000	1.82			

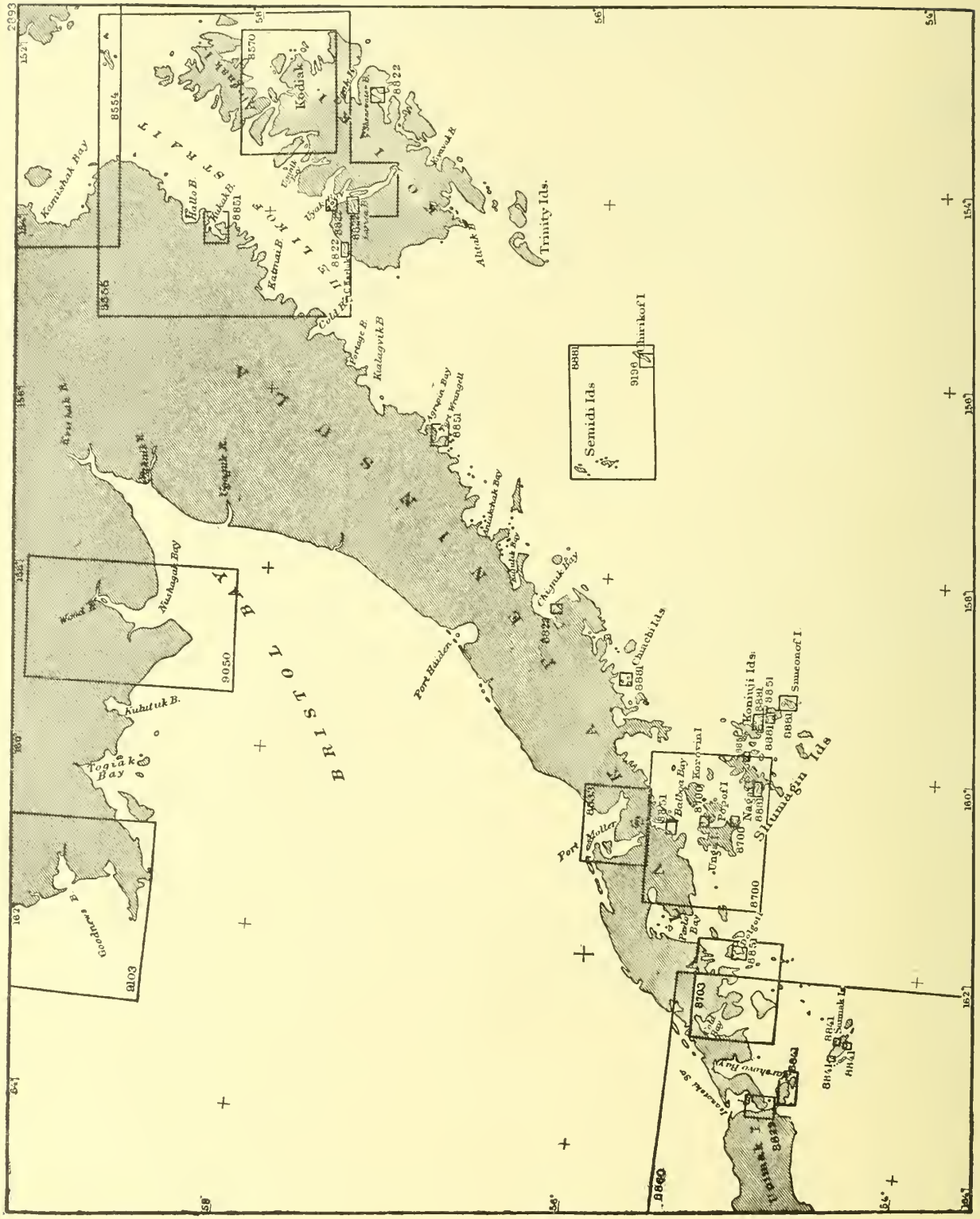
ALASKA PENINSULA
BRISTOL BAY
Kodiak I.
Trinity Ids.
Semidi Ids
Shumagin Ids
Kuskokwim B.
Kuskokwim R.
Yukon R.
Nushagak Bay
Kulukuk B.
Togiak Bay
Goodnews B.
Kamishak Bay
Kaguyak Bay
Chignik Bay
Port Heiden
Port Moller
Balboa Bay
Popof I
Nagai I
Sanak I
Unga I
Koniuji Ids
Sutwik I
Amak I
Amagdelena Bay
Herendeen Bay
Izembek Lagoon
Izembek Bay
Cold B.
Katmai B.
Kaguyak B.
Portage B.
Agripa Bay
Mitrofania I
Chirikof I
Sutwik Ids
Church Ids
Smeaton I
Kodiak
Afognak I
Spruce I
Long I
Ugak B.
Uyak B.
Kalsin B.
Ugak Bay
Alitak B.
Kaiugvik B.
Kashvik B.
Kashvik Bay
Kanatak
Lagoon
Lake
Bay
Harbor
Island
Point
Cape
River
Creek
Mountain
Range
Valley
Village
Mission
Station
Anchorage
Roadstead
Passage
Strait
Sound
Inlet
Reef
Rock
Shoal
Light
Fort
Town
Settlement
Camp
Trail
Road
Ridge
Hill
Peak
Pass
Glacier
Volcano
Lat. 58°
Lat. 56°
Long. 154°
Long. 156°
Long. 158°
Long. 160°
Long. 162°
Long. 164°
Long. 152°
Long. 150°
8554
8570
8822
8851
8861
8886
9199
9050
8103
8700
8703
8660
8641
8663
8688
8693
8696
8698
8699
8701
8702
8705
8706
8707
8708
8709
8710
8711
8712
8713
8714
8715
8716
8717
8718
8719
8720
8721
8722
8723
8724
8725
8726
8727
8728
8729
8730
8731
8732
8733
8734
8735
8736
8737
8738
8739
8740
8741
8742
8743
8744
8745
8746
8747
8748
8749
8750
8751
8752
8753
8754
8755
8756
8757
8758
8759
8760
8761
8762
8763
8764
8765
8766
8767
8768
8769
8770
8771
8772
8773
8774
8775
8776
8777
8778
8779
8780
8781
8782
8783
8784
8785
8786
8787
8788
8789
8790
8791
8792
8793
8794
8795
8796
8797
8798
8799
8800
8801
8802
8803
8804
8805
8806
8807
8808
8809
8810
8811
8812
8813
8814
8815
8816
8817
8818
8819
8820
8821
8822
8823
8824
8825
8826
8827
8828
8829
8830
8831
8832
8833
8834
8835
8836
8837
8838
8839
8840
8841
8842
8843
8844
8845
8846
8847
8848
8849
8850
8851
8852
8853
8854
8855
8856
8857
8858
8859
8860
8861
8862
8863
8864
8865
8866
8867
8868
8869
8870
8871
8872
8873
8874
8875
8876
8877
8878
8879
8880
8881
8882
8883
8884
8885
8886
8887
8888
8889
8890
8891
8892
8893
8894
8895
8896
8897
8898
8899
8900
8901
8902
8903
8904
8905
8906
8907
8908
8909
8910
8911
8912
8913
8914
8915
8916
8917
8918
8919
8920
8921
8922
8923
8924
8925
8926
8927
8928
8929
8930
8931
8932
8933
8934
8935
8936
8937
8938
8939
8940
8941
8942
8943
8944
8945
8946
8947
8948
8949
8950
8951
8952
8953
8954
8955
8956
8957
8958
8959
8960
8961
8962
8963
8964
8965
8966
8967
8968
8969
8970
8971
8972
8973
8974
8975
8976
8977
8978
8979
8980
8981
8982
8983
8984
8985
8986
8987
8988
8989
8990
8991
8992
8993
8994
8995
8996
8997
8998
8999
9000
9001
9002
9003
9004
9005
9006
9007
9008
9009
9010
9011
9012
9013
9014
9015
9016
9017
9018
9019
9020
9021
9022
9023
9024
9025
9026
9027
9028
9029
9030
9031
9032
9033
9034
9035
9036
9037
9038
9039
9040
9041
9042
9043
9044
9045
9046
9047
9048
9049
9050
9051
9052
9053
9054
9055
9056
9057
9058
9059
9060
9061
9062
9063
9064
9065
9066
9067
9068
9069
9070
9071
9072
9073
9074
9075
9076
9077
9078
9079
9080
9081
9082
9083
9084
9085
9086
9087
9088
9089
9090
9091
9092
9093
9094
9095
9096
9097
9098
9099
9100
9101
9102
9103
9104
9105
9106
9107
9108
9109
9110
9111
9112
9113
9114
9115
9116
9117
9118
9119
9120
9121
9122
9123
9124
9125
9126
9127
9128
9129
9130
9131
9132
9133
9134
9135
9136
9137
9138
9139
9140
9141
9142
9143
9144
9145
9146
9147
9148
9149
9150
9151
9152
9153
9154
9155
9156
9157
9158
9159
9160
9161
9162
9163
9164
9165
9166
9167
9168
9169
9170
9171
9172
9173
9174
9175
9176
9177
9178
9179
9180
9181
9182
9183
9184
9185
9186
9187
9188
9189
9190
9191
9192
9193
9194
9195
9196
9197
9198
9199
9200
9201
9202
9203
9204
9205
9206
9207
9208
9209
9210
9211
9212
9213
9214
9215
9216
9217
9218
9219
9220
9221
9222
9223
9224
9225
9226
9227
9228
9229
9230
9231
9232
9233
9234
9235
9236
9237
9238
9239
9240
9241
9242
9243
9244
9245
9246
9247
9248
9249
9250
9251
9252
9253
9254
9255
9256
9257
9258
9259
9260
9261
9262
9263
9264
9265
9266
9267
9268
9269
9270
9271
9272
9273
9274
9275
9276
9277
9278
9279
9280
9281
9282
9283
9284
9285
9286
9287
9288
9289
9290
9291
9292
9293
9294
9295
9296
9297
9298
9299
9300
9301
9302
9303
9304
9305
9306
9307
9308
9309
9310
9311
9312
9313
9314
9315
9316
9317
9318
9319
9320
9321
9322
9323
9324
9325
9326
9327
9328
9329
9330
9331
9332
9333
9334
9335
9336
9337
9338
9339
9340
9341
9342
9343
9344
9345
9346
9347
9348
9349
9350
9351
9352
9353
9354
9355
9356
9357
9358
9359
9360
9361
9362
9363
9364
9365
9366
9367
9368
9369
9370
9371
9372
9373
9374
9375
9376
9377
9378
9379
9380
9381
9382
9383
9384
9385
9386
9387
9388
9389
9390
9391
9392
9393
9394
9395
9396
9397
9398
9399
9400
9401
9402
9403
9404
9405
9406
9407
9408
9409
9410
9411
9412
9413
9414
9415
9416
9417
9418
9419
9420
9421
9422
9423
9424
9425
9426
9427
9428
9429
9430
9431
9432
9433
9434
9435
9436
9437
9438
9439
9440
9441
9442
9443
9444
9445
9446
9447
9448
9449
9450
9451
9452
9453
9454
9455
9456
9457
9458
9459
9460
9461
9462
9463
9464
9465
9466
9467
9468
9469
9470
9471
9472
9473
9474
9475
9476
9477
9478
9479
9480
9481
9482
9483
9484
9485
9486
9487
9488
9489
9490
9491
9492
9493
9494
9495
9496
9497
9498
9499
9500
9501
9502
9503
9504
9505
9506
9507
9508
9509
9510
9511
9512
9513
9514
9515
9516
9517
9518
9519
9520
9521
9522
9523
9524
9525
9526
9527
9528
9529
9530
9531
9532
9533
9534
9535
9536
9537
9538
9539
9540
9541
9542
9543
9544
9545
9546
9547
9548
9549
9550
9551
9552
9553
9554
9555
9556
9557
9558
9559
9560
9561
9562
9563
9564
9565
9566
9567
9568
9569
9570
9571
9572
9573
9574
9575
9576
9577
9578
9579
9580
9581
9582
9583
9584
9585
9586
9587
9588
9589
9590
9591
9592
9593
9594
9595
9596
9597
9598
9599
9600
9601
9602
9603
9604
9605
9606
9607
9608
9609
9610
9611
9612
9613
9614
9615
9616
9617
9618
9619
9620
9621
9622
9623
9624
9625
9626
9627
9628
9629
9630
9631
9632
9633
9634
9635
9636
9637
9638
9639
9640
9641
9642
9643
9644
9645
9646
9647
9648
9649
9650
9651
9652
9653
9654
9655
9656
9657
9658
9659
9660
9661
9662
9663
9664
9665
9666
9667
9668
9669
9670
9671
9672
9673
9674
9675
9676
9677
9678
9679
9680
9681
9682
9683
9684
9685
9686
9687
9688
9689
9690
9691
9692
9693
9694
9695
9696
9697
9698
9699
9700
9701
9702
9703
9704
9705
9706
9707
9708
9709
9710
9711
9712
9713
9714
9715
9716
9717
9718
9719
9720
9721
9722
9723
9724
9725
9726
9727
9728
9729
9730
9731
9732
9733
9734
9735
9736
9737
9738
9739
9740
9741
9742
9743
9744
9745
9746
9747
9748
9749
9750
9751
9752
9753
9754
9755
9756
9757
9758
9759
9760
9761
9762
9763
9764
9765
9766
9767
9768
9769
9770
9771
9772
9773
9774
9775
9776
9777
9778
9779
9780
9781
9782
9783
9784
9785
9786
9787
9788
9789
9790
9791
9792
9793
9794
9795
9796
9797
9798
9799
9800
9801
9802
9803
9804
9805
9806
9807
9808
9809
9810
9811
9812
9813
9814
9815
9816
9817
9818
9819
9820
9821
9822
9823
9824
9825
9826
9827
9828
9829
9830
9831
9832
9833
9834
9835
9836
9837
9838
9839
9840
9841
9842
9843
9844
9845
9846
9847
9848
9849
9850
9851
9852
9853
9854
9855
9856
9857
9858
9859
9860
9861
9862
9863
9864
9865
9866
9867
9868
9869
9870
9871
9872
9873
9874
9875
9876
9877
9878
9879
9880
9881
9882
9883
9884
9885
9886
9887
9888
9889
9890
9891
9892
9893
9894
9895
9896
9897
9898
9899
9900
9901
9902
9903
9904
9905
9906
9907
9908
9909
9910
9911
9912
9913
9914
9915
9916
9917
9918
9919
9920
9921
9922
9923
9924
9925
9926
9927
9928
9929
9930
9931
9932
9933
9934
9935
9936
9937
9938
9939
9940
9941
9942
9943
9944
9945
9946
9947
9948
9949
9950
9951
9952
9953
9954
9955
9956
9957
9958
9959
9960
9961
9962
9963
9964
9965
9966
9967
9968
9969
9970
9971
9972
9973
9974
9975
9976
9977
9978
9979
9980
9981
9982
9983
9984
9985
9986
9987
9988
9989
9990
9991
9992
9993
9994
9995
9996
9997
9998
9999
10000

PACIFIC COAST—Continued.

GEOGRAPHICAL ARRANGEMENT.

Catalogue number.	TITLE.	Territory.	Scale. Average.	Scale. Inches to nautical mile.	Size of border (inches).	Date of last edition.	Price.
	General Charts of the Coast and Harbor Charts—Continued.						
8851	Harbors and anchorages, southwestern Alaska				27 × 28	1917	$0.25
	Kukak Bay, Alaska Peninsula		1/100,000	0.73			
	Port Wrangell, Alaska Peninsula		1/110,000	0.66			
	Balboa Bay, Alaska Peninsula		1/25,000	2.92			
	Mist Harbor, Nagai Island		1/6,100	11.96			
	Sandy Cove, Little Koniuji Island		1/24,200	3.01			
	Dolgoi Harbor, Dolgoi Island		1/40,000	1.82			
	Kirilof Bay, Amchitka Island (see page 142)		1/28,000	2.61			
	MacDonald Bay, Agattu Island (see page 142).		1/75,000	0.97			
	St. Matthew Island, Bering Sea (see page 144).		1/156,000	0.47			
9050	Nushagak Bay and approaches	Alaska	1/150,000	0.48	23 × 37	1911	.50

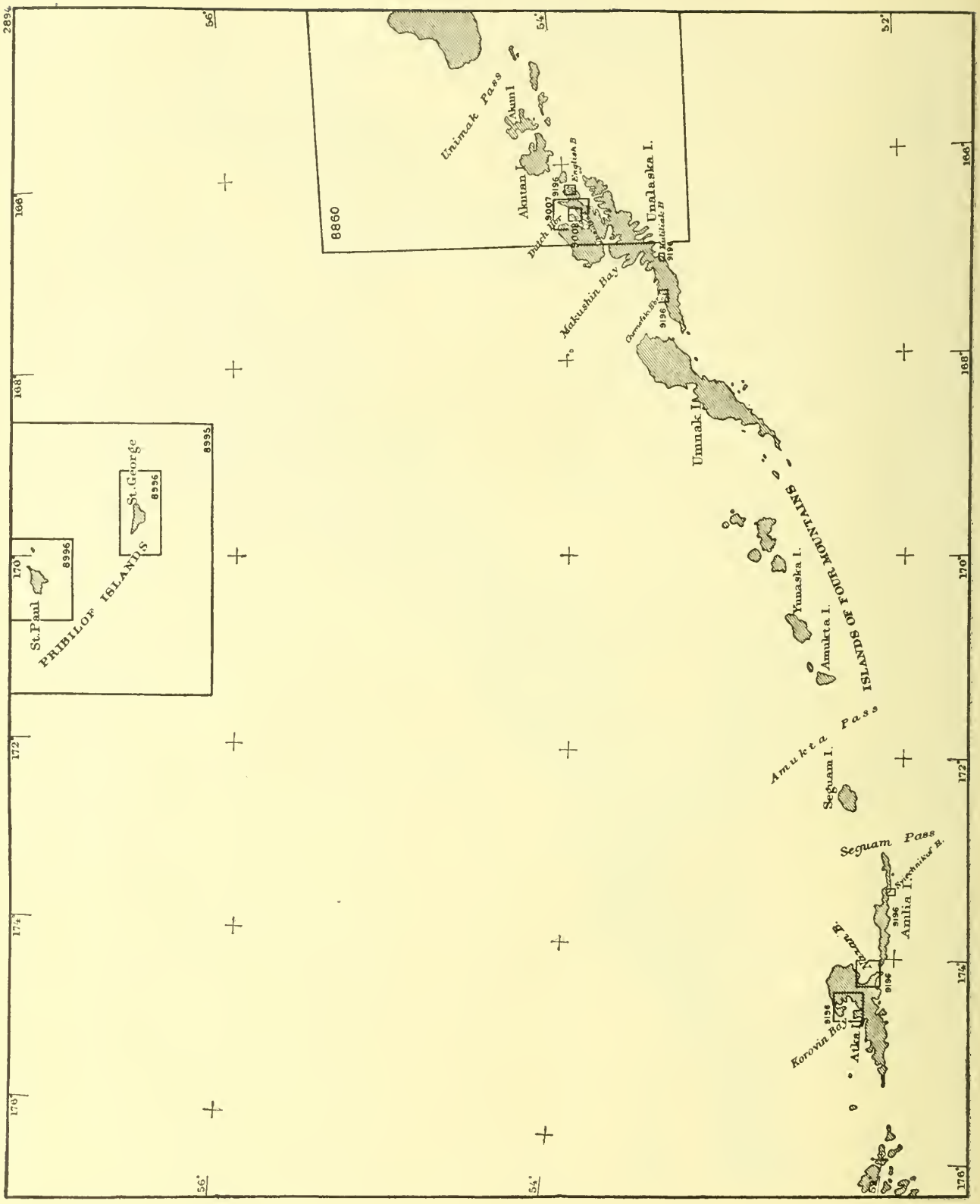
Unimak Pass
Akun I
Akutan I
Unalaska I.
Makushin Bay
Unmak I.
Unmaska I.
Amukta I.
ISLANDS OF FOUR MOUNTAINS
Amukta Pass
Seguam I.
Seguam Pass
Amlia I.
Atka I.
Korovin Bay
8860
St.Paul
St.George
PRIBILOF ISLANDS
8996
8995
9196
9007
9008
289°
56'
54'
52'
166°
168°
170°
172°
174°
176°

PACIFIC COAST—Continued.

GEOGRAPHICAL ARRANGEMENT.

Catalogue number.	TITLE.	Territory.	Scale. Average.	Scale. Inches to nautical mile.	Size of border (inches).	Date of last edition.	Price.
	General Charts of the Coast and Harbor Charts—Continued.						
8995	Pribilof Islands, Bering Sea	Alaska	1/200,000	0.36	30 × 36	1910	$0.25
8996	St. Paul and St. George Islands, Pribilof Islands, Bering Sea.	Alaska			30 × 40	1910	.50
	St. Paul Island		1/75,000	0.97			
	St. George Island		1/75,000	0.97			
9007	Unalaska Bay, Iliuliuk Bay, and Dutch Harbor.	Alaska	1/40,000	1.82	21 × 26	1908	.10
9008	Dutch Harbor	Alaska	1/10,000	7.30	28 × 33	1915	.25

174°
176°
178°
180°
178°
178°
58°
56°
52°
Attu I
Chichagof Hbr
Sarana B
9196
8851
Agattu I
Buldir I.
Kiska I.
Kiska Hbr
Semisopochnoi I
RAT ISLANDS
Kirilof B
Constantine Hbr
Amchitka I.
8851
9196
Amatignak I
Tanaga I
Bay of Islands
9158
Kanaga I
9196
Adak I
174°
176°
178° East
180°
178° West

PACIFIC COAST—Continued.

GEOGRAPHICAL ARRANGEMENT.

Catalogue number.	TITLE.	Territory.	Scale. Average.	Scale. Inches to nautical mile.	Size of border (inches.)	Date of last edition.	Price.
	General Charts of the Coast and Harbor Charts—Continued.						
9196	Anchorages and harbors, Aleutian Islands				28 × 33	1907	$0.25
	Southwest Anchorage, Chirikof Island (see page 134).		1/53,600	1.36			
	Cape Etolin Anchorage, Nunivak Island (see page 144).		1/31,000	2.31			
	English Bay, Unalaska Island (see page 140)		1/20,000	3.65			
	Kuliliak Bay, Unalaska Island (see page 140).		1/43,500	1.69			
	Chernofski Harbor, Unalaska Island (see page 140).		1/36,000	2.03			
	Sviechnikof Harbor, Amlia Island (see page 140).		1/52,000	1.40			
	Nazan Bay, Atka Island (see page 140)		1/78,000	0.93			
	Korovin Bay, Atka Island (see page 140)		1/194,000	0.37			
	Bay of Islands, Adak Island		1/32,000	2.28			
	Bay of Waterfalls, Adak Island		1/95,000	0.77			
	Constantine Harbor, Amchitka Island		1/43,000	1.69			
	Chichagof Harbor, Attu Island		1/19,000	3.83			

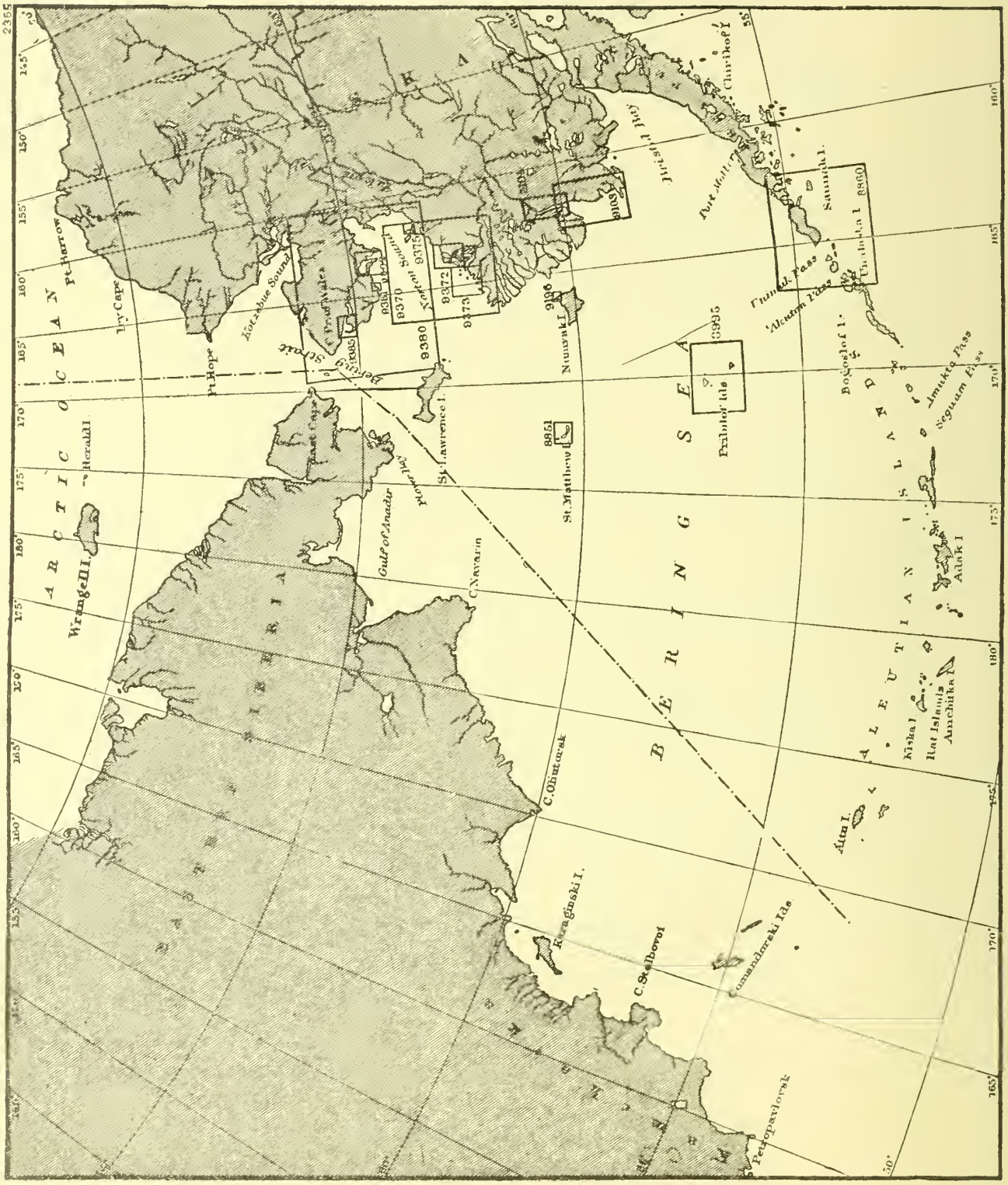
ARCTIC OCEAN
BERING SEA
ALEUTIAN ISLANDS
Wrangell
Herald
Pt. Barrow
Pt. Hope
Kotzebue Sound
Cape Prince of Wales
East Cape
Gulf of Anadyr
Plover Bay
St. Lawrence I.
C. Navarin
C. Olutorsk
C. Shelagskoi
Karaginski I.
Commander Is.
Petropavlovsk
St. Matthew I.
Nunivak I.
Pribilof Is.
Unalaska I.
Samalga I.
Bogoslof I.
Amukta Pass
Seguam Pass
Atka I.
Amchitka I.
Kiska I.
Attu I.
Nat Islands
Unimak Pass
Akutan Pass
Dutch Harbor
Port Moller
Chirikof I.
Bristol Bay
Nelson Island
Nunivak I.
8380
8370
8375
8372
8373
8366
8365
8395
8360
8361
8369

PACIFIC COAST—Continued.

GEOGRAPHICAL ARRANGEMENT.

Catalogue number.	TITLE.	Territory.	Scale. Average.	Scale. Inches to nautical mile.	Size of border (inches).	Date of last edition.	Price.
	General Charts of the Coast and Harbor Charts—Continued.						
8860	Unimak and Akutan Passes and approaches	Alaska	1/300,000	0.27	33 × 42	1916	$0.50
9370	Cape Romanzof to St. Michael	Alaska	1/300,000	0.27	34 × 36	1901	.50
9372	Yukon River, Apoon Mouth to Head of Passes	Alaska	1/80,000	0.91	32 × 38	1914	.25
	Apoon Mouth		1/20,000	3.65			
9373	Yukon River, Kwikluak Mouth	Alaska	1/80,000	0.91	29 × 39	1901	.25
9375	St. Michael Bay, Norton Sound	Alaska	1/20,000	3.65	32 × 38	1901	.50
9380	Norton Sound	Alaska	1/400,000	0.18	33 × 41	1914	.50
9382	Golofnin Bay, Norton Sound	Alaska	1/40,000	1.82	32 × 39	1903	.50
9381	Port Safety, Norton Sound	Alaska	1/15,000	4.86	19 × 21	1905	.25
9385	Port Clarence and Grantley Harbor	Alaska	1/80,000	0.91	19 × 27	1912	.25
9103	Kuskokwim Bay		1/200,000	0.36	24 × 37	1916	.50
	Goodnews Bay		1/80,000	0.91			
9104	Kuskokwim River—Eek Island to Bethel		1/100,000	0.73	20 × 37	1916	.30

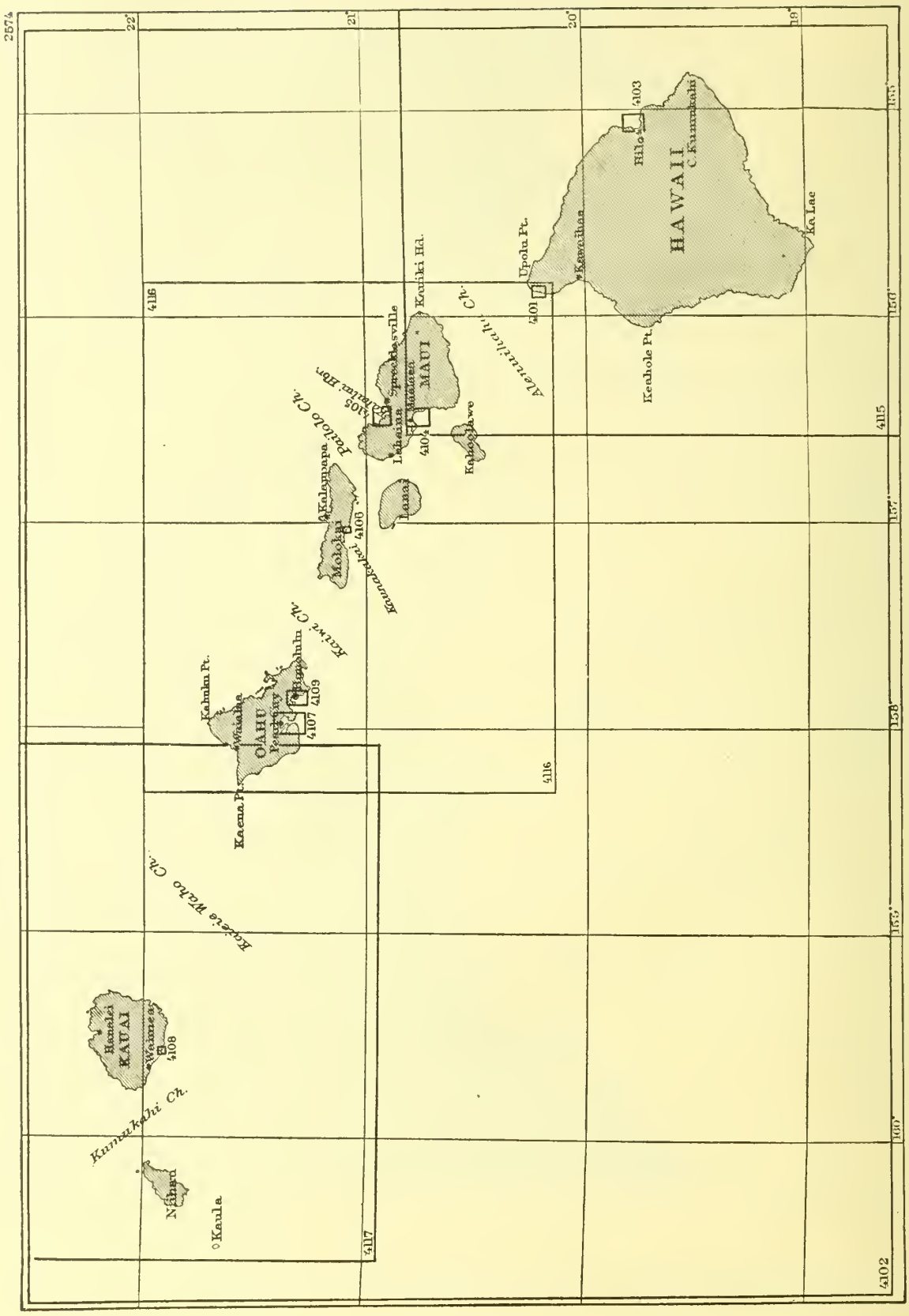
2574
22°
21°
20°
19°
4116
4115
4117
4102
155°
156°
157°
158°
159°
160°
HAWAII
C. Kumukahi
Hilo
4103
Kawaihae
Upolo Pt.
4101
Kealakekua Bay
Kau Desert
Kahoolawe
MAUI
Kaupo
Kahului
Lahaina
Kaanapali
4104
Kaluapapa
Molokai
4106
Pailolo Ch.
Kaiwi Ch.
Kahului Hbr.
Kahului
4105
Kaena Pt.
Waialua
OAHU
Pearl Harbor
Honolulu
4107
4109
Kahuku Pt.
Kaena Pt.
Kaeia Waho Ch.
Kauai Ch.
Hanalei
KAUAI
Waimea
4108
Niihau
Kaula
Kawaihae
Kealakekua Bay
Kau Desert
Kahoolawe
Lanai
Kaupo
Kahului
Kaanapali
Kalaupapa
Molokai
Pailolo Ch.
Kahului Hbr.
Kaiwi Ch.
Kahuku Pt.
Waialua
Pearl Harbor
Honolulu
Kaena Pt.
Kaeia Waho Ch.
Kauai Ch.
Hanalei
Waimea
Niihau
Kaula
Kawaihae
Upolo Pt.
Hilo
C. Kumukahi
Kealakekua Bay
Kau Desert
Kahoolawe
Lanai
Kaupo
Kahului
Kaanapali
Kalaupapa
Molokai
Pailolo Ch.
Kahului Hbr.
Kaiwi Ch.
Kahuku Pt.
Waialua
Pearl Harbor
Honolulu
Kaena Pt.
Kaeia Waho Ch.
Kauai Ch.
Hanalei
Waimea
Niihau
Kaula
Ka Lae
Kealakekua Bay
Kau Desert
Kahoolawe
Lanai
Kaupo
Kahului
Kaanapali
Kalaupapa
Molokai
Pailolo Ch.
Kahului Hbr.
Kaiwi Ch.
Kahuku Pt.
Waialua
Pearl Harbor
Honolulu
Kaena Pt.
Kaeia Waho Ch.
Kauai Ch.
Hanalei
Waimea
Niihau
Kaula

PACIFIC OCEAN—HAWAIIAN AND MARIANAS ISLANDS.

GEOGRAPHICAL ARRANGEMENT.

Catalogue number.	TITLE.	Island.	Scale. Average.	Scale. Inches to nautical mile.	Size of border (inches).	Date of last edition.	Price.
	SAILING, COAST, AND HARBOR CHARTS.						
4101	Mahukona Harbor and approaches	Hawaii	1/5,000	14.59	17 × 23	1910	$0.20
4117	Hawaiian Islands, Oahu to Niihau	Hawaii	1/250,000	0.29	32 × 42	1912	.50
4102	Hawaiian Islands	Hawaii	1/600,000	0.12	30 × 44	1917	.50
4103	Hilo Bay	Hawaii	1/10,000	7.30	28 × 39	1915	.25
4104	Maalaea Bay	Maui	1/10,000	7.30	32 × 40	1915	.25
4105	Kahului Harbor and approaches	Maui	1/10,000	7.30	26 × 29	1913	.30
4106	Kaunakakai Harbor	Molokai	1/10,000	7.30	15 × 18	1916	.25
4107	Pearl Harbor	Oahu	1/15,000	4.86	30 × 34	1915	.25
4108	Hanapepe Bay	Kauai	1/5,000	14.59	16 × 17	1910	.25
4109	Honolulu Harbor	Oahu	1/5,000	14.59	23 × 35	1916	.50
4115	Hawaii		1/247,000	0.29	35 × 39	1916	.50
4116	Hawaii to Oahu		1/247,000	0.29	33 × 42	1916	.50
4202	Guam Island, Marianas Islands		1/80,000	0.91	29 × 31	1906	.50
	Port Tarofofo	Guam	1/10,500	6.95			
	Agaña Bay	Guam	1/28,300	2.58			
	Umata Bay	Guam	1/5,330	13.69			
	Port San Luis D'Apra	Guam	1/37,500	1.95			

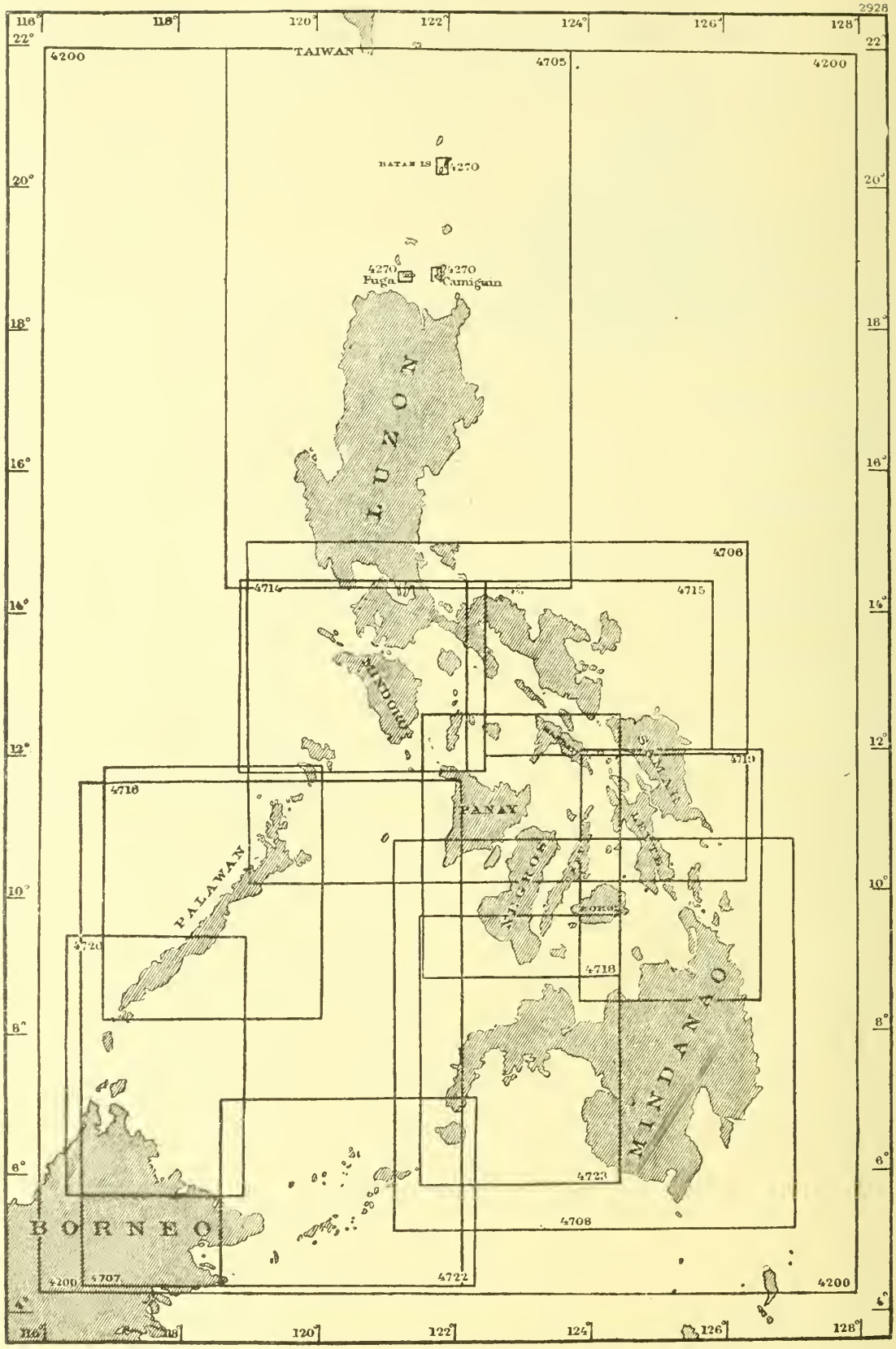
2928
116°
118°
120°
122°
124°
126°
128°
22°
20°
18°
16°
14°
12°
10°
8°
6°
4°
4200
TAIWAN
4705
BATAN IS
4270
Puga
4270
Camiguin
LUZON
4706
4714
4715
MINDORO
4719
4716
PANAY
PALAWAN
4720
4718
MINDANAO
4723
4708
BORNEO
4707
4722

PACIFIC OCEAN—PHILIPPINE ISLANDS.

GEOGRAPHICAL ARRANGEMENT.

Catalogue number.	TITLE.	Scale. Average.	Scale. Inches to nautical mile.	Size of border (inches).	Date of last edition.	Price.
	SAILING CHARTS AND GENERAL CHARTS OF THE COAST.					
4200	Philippine Islands	1/1,600,000	0.046	33 × 49	1917	$0.50
4705	Manila Bay to Taiwan	1/800,000	0.09	28 × 44	1911	.50
4706	Philippine Islands, central part	1/800,000	0.09	27 × 40	1917	.50
4708	Philippine Islands, southeastern part	1/800,000	0.09	31 × 33	1917	.50
4714	Southwestern Luzon and Mindoro	1/395,000	0.18	32 × 39	1916	.50
4715	Southeastern Luzon, Masbate, and northern Samar	1/400,000	0.18	30 × 40	1914	.50
4716	Palawan Island	1/400,000	0.18	33 × 40	1916	.50
4718	Panay, Negros, and Cebu, with parts of Bohol and Masbate	1/400,000	0.18	31 × 41	1917	.50
4719	Surigao Strait and Leyte, with parts of Samar and Mindanao	1/400,000	0.18	30 × 40	1915	.50
4720	Balabac Strait and approaches	1/400,000	0.18	31 × 41	1917	.50
4722	Sulu Archipelago	1/400,000	0.18	30 × 42	1911	.50
4723	Western Mindanao	1/400,000	0.18	32 × 43	1912	.50
4707	Philippine Islands—southwestern part	1/800,000	0.09	31 × 41	1915	.50

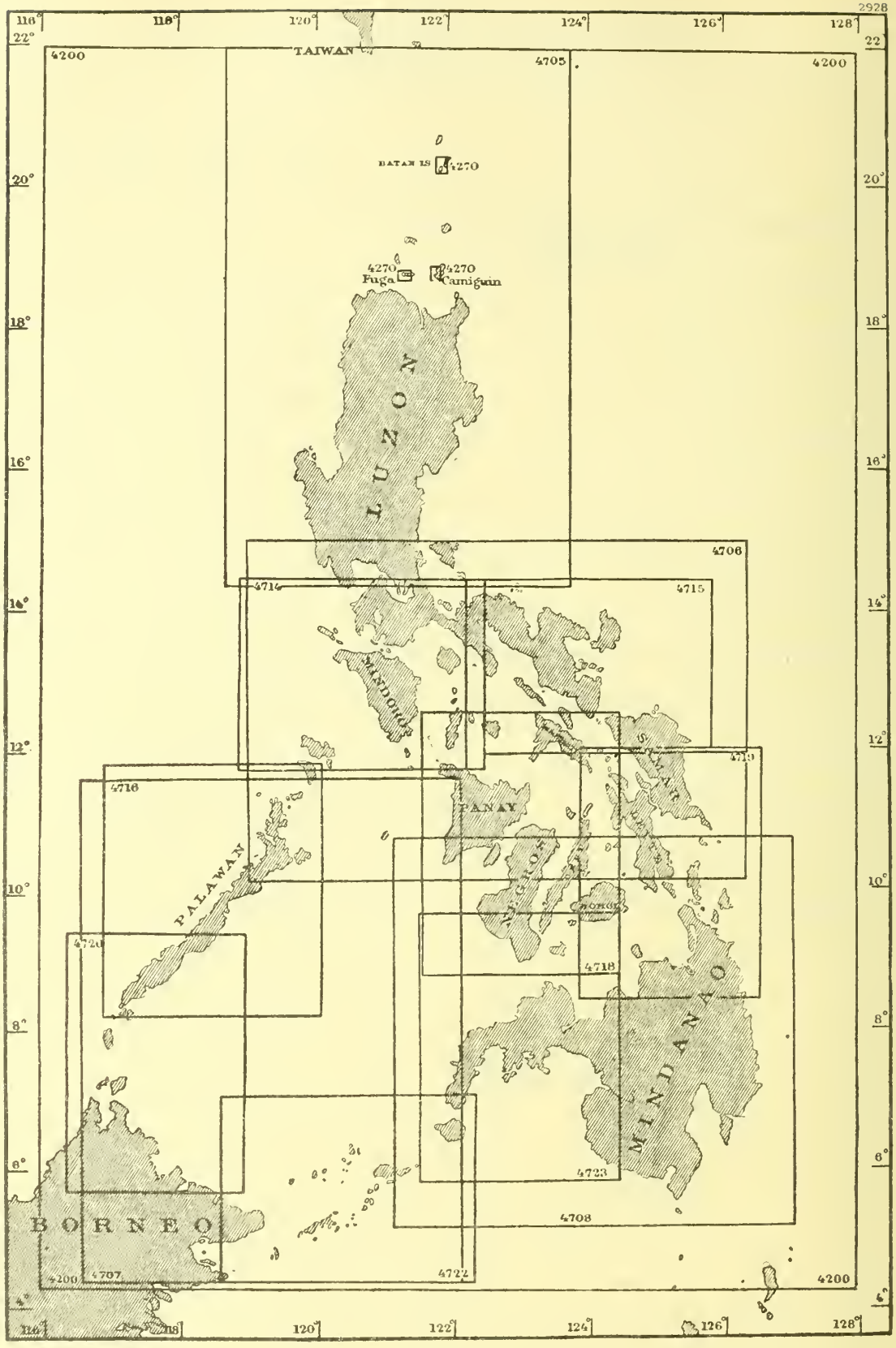
2928
116°
118°
120°
122°
124°
126°
128°
22°
20°
18°
16°
14°
12°
10°
8°
6°
4°
TAIWAN
4200
4705
BATAN IS
4270
4270
Fuga
4270
Camiguin
LUZON
4706
4714
4715
MINDORO
4716
PANAY
PALAWAN
4720
4718
MINDANAO
4723
4708
BORNEO
4200
4707
4722
4200

PACIFIC OCEAN—PHILIPPINE ISLANDS—Continued.

GEOGRAPHICAL ARRANGEMENT.

Catalogue number.	TITLE.	Island.	Scale. Average.	Scale. Inches to nautical mile.	Size of border (inches).	Date of last edition.	Price.
	COAST AND HARBOR CHARTS.						
4270	Harbors of Batan and Babuyan Islands and northern Luzon.				23 × 24	1908	$0.30
	Part of Batan Islands		1/40,000	1.82			
	Port San Pio Quinto	Camiguin	1/60,000	1.22			
	Musa Bay	Babuyan	1/30,000	2.43			
	Dirique Inlet	Luzon	1/10,000	7.30			

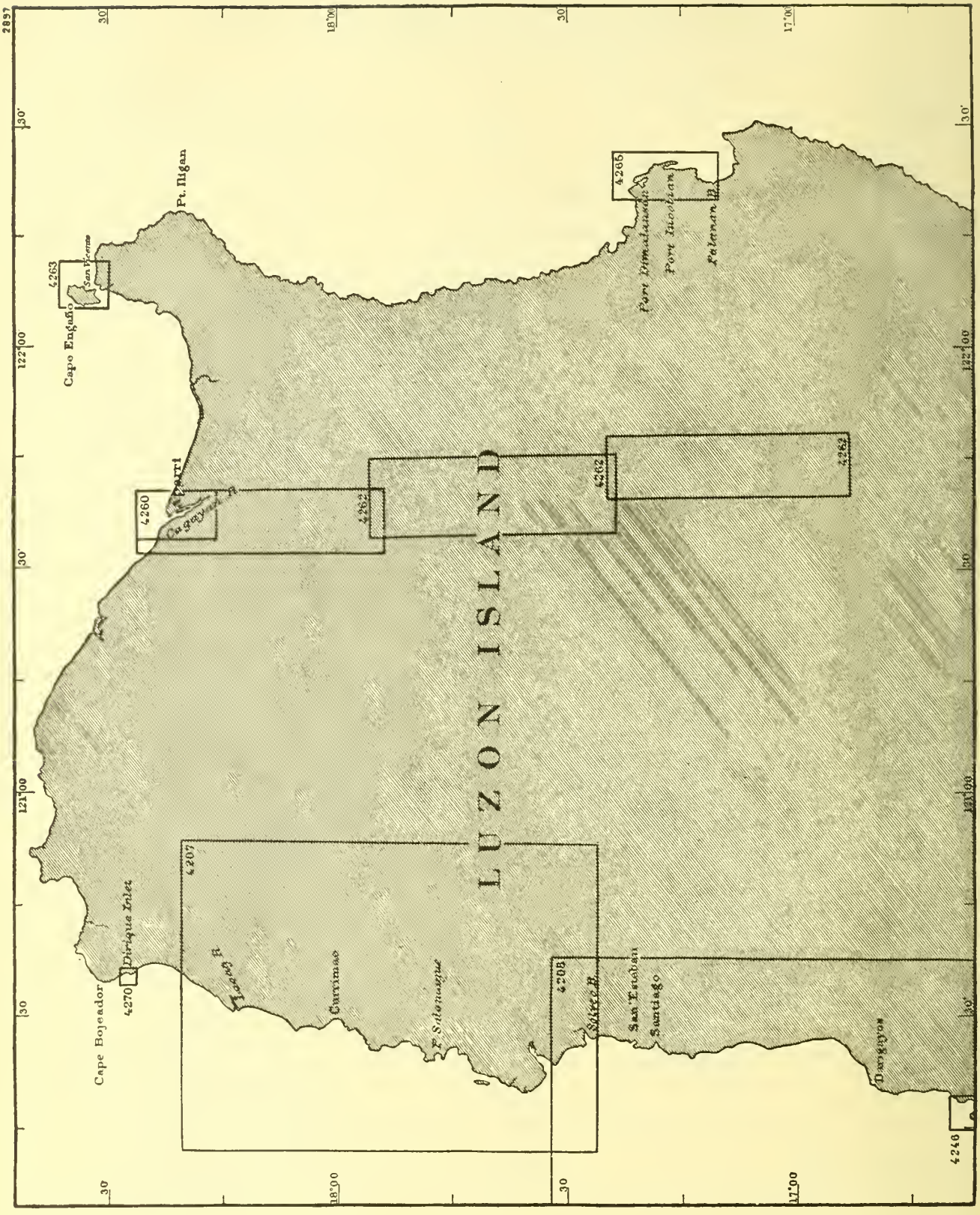
LUZON ISLAND
Pt. Ilgan
Capo Engaño
San Pedro
Cagayan R.
Dirique Inlet
Cape Bojeador
Laoag R.
Carrimao
Pt. Salomague
San Esteban
Santiago
Dangcyos
Port Dimalanoc
Port Ibodzan
Palanan R.
4260
4262
4263
4265
4270
4207
4208
4240
2937
1878
1700
18'00
17'00
12200
12100

PACIFIC OCEAN—PHILIPPINE ISLANDS—Continued.

GEOGRAPHICAL ARRANGEMENT.

Catalogue number.	TITLE.	Island.	Scale. Average.	Scale. Inches to nautical mile.	Size of border (inches).	Date of last edition.	Price.
	Coast and Harbor Charts—Continued.						
4263	Port San Vicente and vicinity	Luzon	1/20,000	3.65	25 × 27	1916	$0.20
4260	Aparri Anchorage and part of Cagayan River	Luzon	1/25,000	2.92	20 × 33	1916	.30
4262	Cagayan River	Luzon	1/80,000	0.91	24 × 30	1903	.30
4207	Laoag to Vigan	Luzon	1/100,000	0.73	31 × 41	1906	.40
	Port Currimao and Gan Bay		1/20,000	3.65			
	Salomague Harbor and Lapog Bay		1/20,000	3.65			
4208	Solvec Cove to San Fernando	Luzon	1/100,000	0.73	31 × 42	1906	.40
	Solvec Cove		1/10,000	7.30			
	San Esteban and Nalvo Bay		1/20,000	3.65			
	Santiago Cove		1/10,000	7.30			
	Darigayos Inlet		1/10,000	7.30			

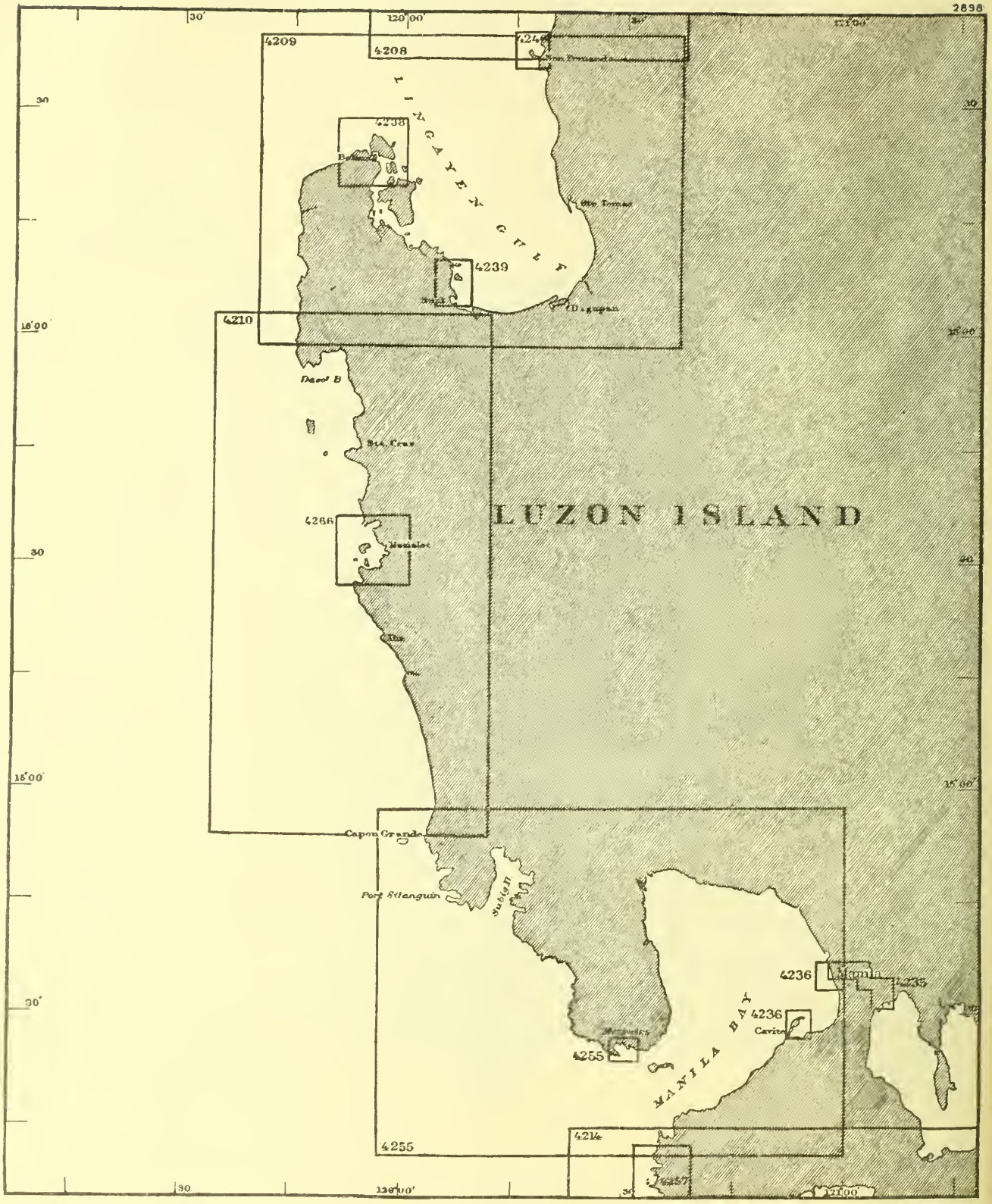
2898
4209
4208
4238
4239
4210
4266
4236
4255
4214
LINGAYEN GULF
LUZON ISLAND
MANILA BAY
Cape Grande
Port Stanguin
Subigan
Cavite
Manila
Dagupan
Bolinao
Sta. Cruz
Masinloc
Dasol B
Otto Tomas
16°00'
15°30'
30'
120°00'
121°00'

PACIFIC OCEAN—PHILIPPINE ISLANDS—Continued.

GEOGRAPHICAL ARRANGEMENT

Catalogue number.	TITLE.	Island.	Scale. Average.	Scale. Inches to nautical mile.	Size of border (inches).	Date of last edition.	Price.
	Coast and Harbor Charts—Continued.						
4246	San Fernando Harbor	Luzon	1/15,000	4.86	25 × 28	1906	$0.20
4209	Lingayen Gulf	Luzon	1/100,000	0.73	31 × 42	1912	.40
	Dagupan		1/20,000	3.65			
4239	Port Sual to Comas Island	Luzon	1/15,000	4.86	23 × 38	1904	.30
4238	Bolinao Harbor and approaches	Luzon	1/20,000	3.65	35 × 36	1912	.40
4210	Capones Island to Dasol Bay	Luzon	1/125,000	0.60	24 × 41	1915	.40
	Santa Cruz Inner Harbor		1/30,000	2.43			
	Iba Anchorage		1/30,000	2.43			
4266	Ports Masinloc and Matalvi and Palauig Bay	Luzon	1/25,000	2.92	29 × 32	1907	.30
4235	Pasig River	Luzon	1/10,000	7.30	26 × 42	1913	.30
4236	Manila and Cavite Harbors	Luzon			21 × 35	1913	.30
	Manila Harbor		1/10,000	7.30			
	Cavite Harbor		1/10,000	7.30			
4255	Manila Bay and Coast of Luzon to Capones Islands.	Luzon	1/125,000	0.60	27 × 37	1916	.40
	Mariveles Harbor		1/20,000	7.30			

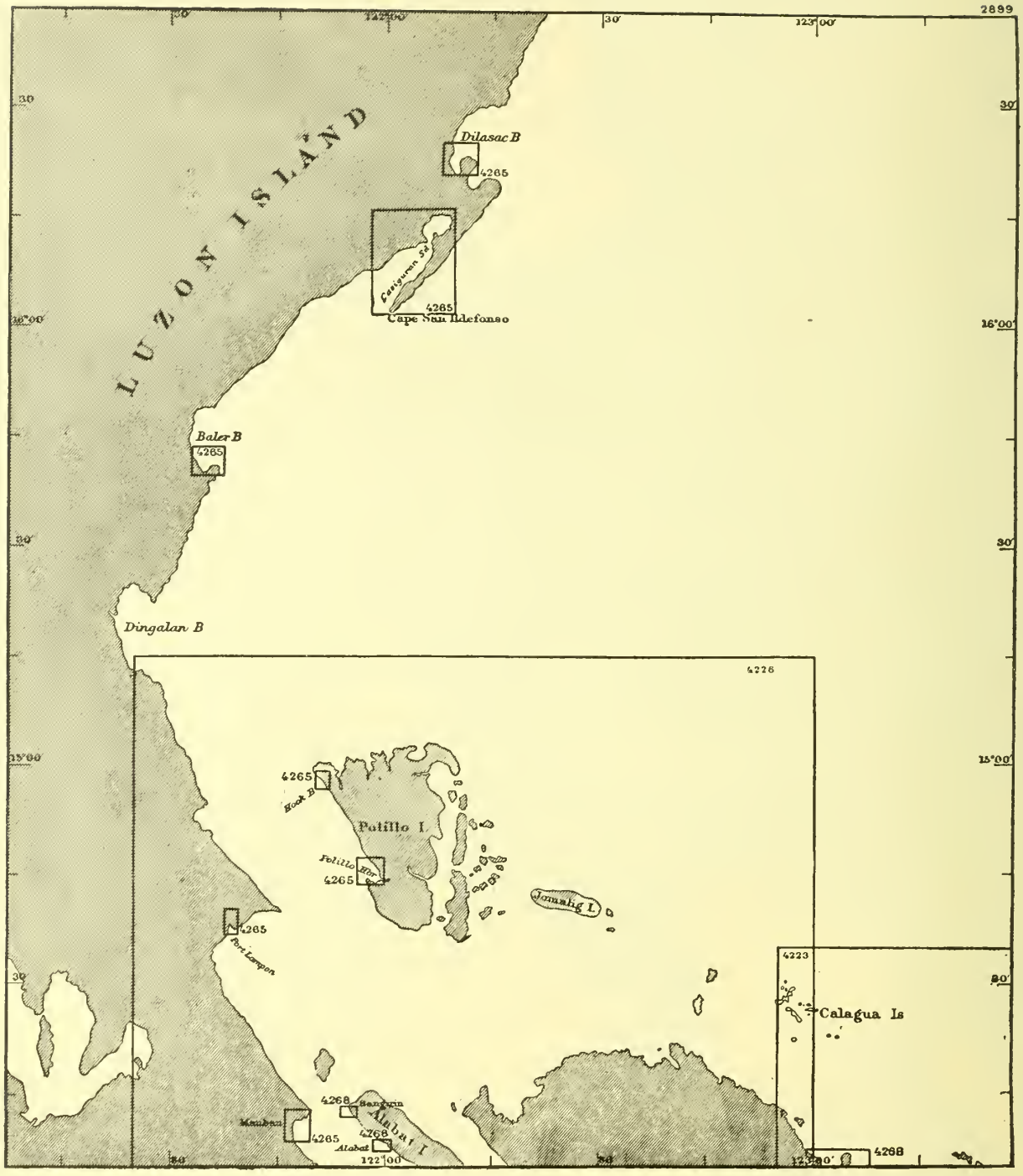
2899
LUZON ISLAND
Dilasac B
4265
Lampinan Sd
4265
Cape San Ildefonso
Baler B
4265
Dingalan B
4226
4265
Rock B
Patillo I
Patillo Hbr
4265
Jomahig I
4265
Port Lampon
4223
Calagua Is
4268
Sanjuan
Alabat I
4268
Mauban
4265
4768
Alabat
4268
122°00'
30'
15°00'
16°00'

PACIFIC OCEAN—PHILIPPINE ISLANDS—Continued.

GEOGRAPHICAL ARRANGEMENT.

Catalogue number.	TITLE.	Island.	Scale. Average.	Scale. Inches to nautical mile.	Size of border (inches).	Date of last edition.	Price.
	Coast and Harbor Charts—Continued.						
4265	Harbors on east coast of Luzon	Luzon			25 × 36	1909	$0.30
	Port Dimalansan and Port Bicobian (see page 152).		1/60,000	1.22			
	West Dilasac Bay		1/50,000	1.46			
	Casiguran Bay		1/80,000	0.91			
	Baler Bay		1/50,000	1.46			
	Hook Bay		1/20,000	3.65			
	Polillo Harbor		1/30,000	2.43			
	Port Lampon		1/20,000	3.65			
	Mauban Anchorage		1/20,000	3.65			
	Port Apat, Caloag Bay (see page 160)		1/20,000	3.65			
4226	Lamon Bay and Polillo Island		1/200,000	0.36	31 × 35	1912	.50

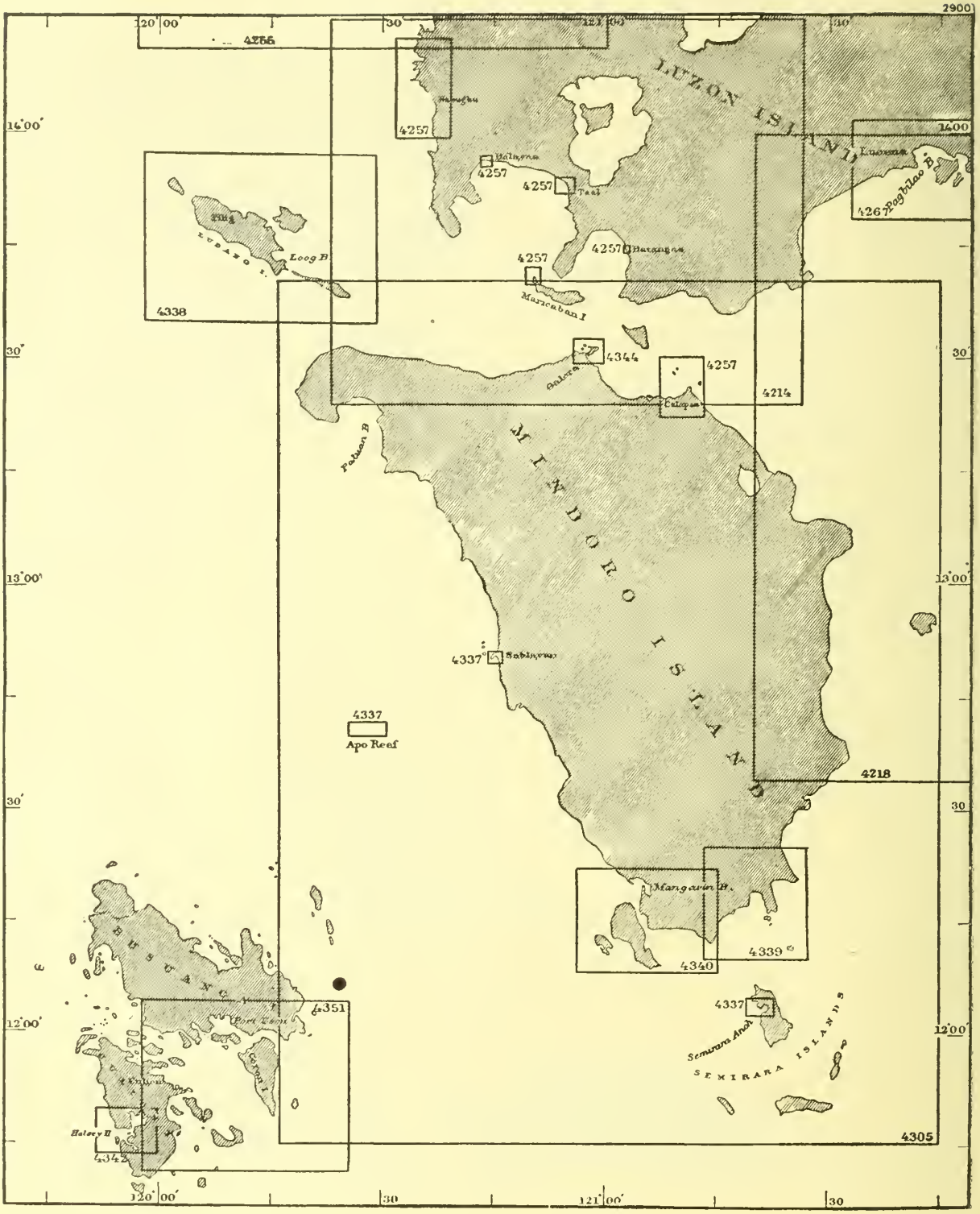
2900
120°00'
30'
121°00'
30'
4256
LUZON ISLAND
Halayan
4257
Taal
Lucena
Pagbilao B.
4267
1400
Looc B.
Looc
4338
Marcaban I.
4257
4344
Calatagan
4214
Balayan B.
MINDORO ISLAND
14°00'
13°00'
12°00'
4337
Sablayan
4337
Apo Reef
4218
Mangarin B.
4339
4340
4337
Semirara Anch.
SEMIRARA ISLANDS
4305
BUSUANGA
Port Looc
4351
Halcyon I.
4342
30'

PACIFIC OCEAN—PHILIPPINE ISLANDS—Continued.

GEOGRAPHICAL ARRANGEMENT.

Catalogue number.	TITLE.	Island.	Scale. Average.	Scale. Inches to nautical mile.	Size of border (inches).	Date of last edition.	Price.
	Coast and Harbor Charts—Continued.						
4214	Verde Island Passage		1/125,000	0.58	31 × 37	1915	$0.40
4305	Mindoro and vicinity		1/200,000	0.36	33 × 43	1914	.50
4351	Coron Bay	Calamian Group.	1/50,000	1.46	33 × 41	1916	.40
	Culion Landing		1/20,000				
4344	Port Galera and Varadero Bay	Mindoro	1/10,000	7.30	29 × 35	1910	.30
4340	Mangarin and Pandarochan Bays	Mindoro	1/40,000	1.58	26 × 30	1911	.30
4342	Halsey Harbor	Culion	1/20,000	3.65	23 × 32	1906	.30
4257	Anchorages, vicinity of Verde Island Passage				28 × 36	1907	.30
	Nasugbu and Jamelo Cove	Luzon	1/50,000	1.46			
	Balayan, Balayan Bay	Luzon	1/10,000	7.30			
	Taal and Lemery, Balayan Bay	Luzon	1/10,000	7.30			
	Batangas, Batangas Bay	Luzon	1/15,000	4.86			
	Port Maricaban, Verde Island Passage	Maricaban	1/10,000	7.30			
	Calapan, Verde Island Passage	Mindoro	1/40,000	1.82			
4337	Anchorages west and south of Mindoro	Mindoro			28 × 36	1916	.30
	Apo Reef		1/20,000				
	Sablayan Anchorage and Pandan Bay		1/20,000				
	Semerara Anchorage		1/20,000				
4338	Lubang Islands		1/60,000	1.22	28 × 38	1914	.30
	Golo Pass		1/20,000	3.65			
4339	Anchorages in southeastern Mindoro and Tablas Island.	Mindoro	1/40,000	1.82	25 × 37	1912	.30
	Looc Bay	Tablas	1/40,000	1.82			
	Lagara Cove	Mindoro	1/20,000	3.65			

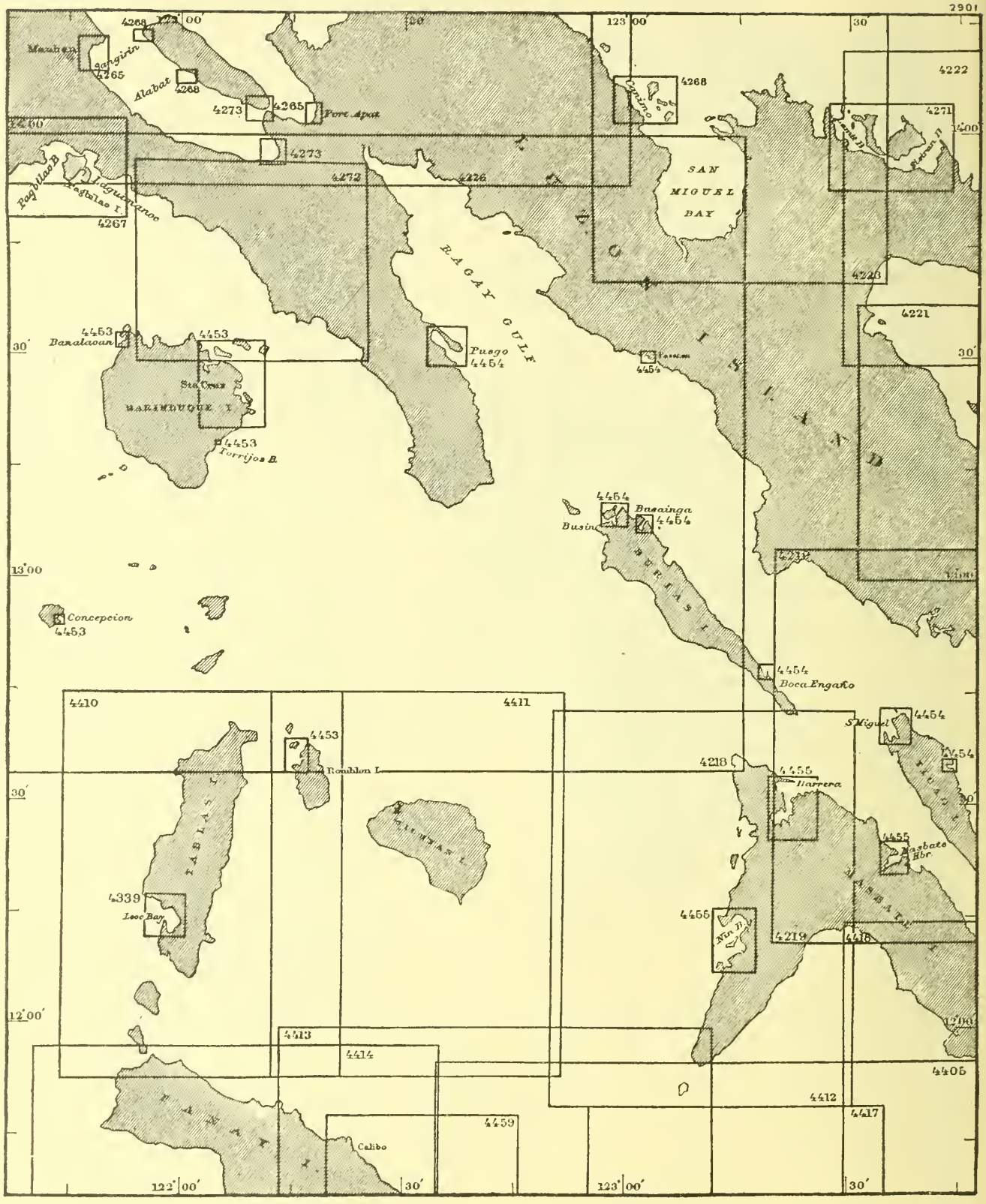
SAN MIGUEL BAY
BAGAY GULF
MARINDUQUE I.
Sta Cruz
Torrijos B.
Puego
4454
Basainga
4464
Busing
Concepcion
4453
Boca Engaño
Romblon I.
TABLAS I.
Looc Bay
Calibo
Alabat
Port Apia
Baralacoan
Mazbate
Ibbr
Harrera
S Miguel
4222
4221
4226
4218
4219
4417
4412
4406
4459
4414
4413
4410
4411
4339
4455
4456
4268
4273
4265
4267
4272
4426
4453
4454
4455
4456
4271
4400
4200
123°00′
122°00′
30′
13°00
12°00′

PACIFIC OCEAN—PHILIPPINE ISLANDS—Continued.

GEOGRAPHICAL ARRANGEMENT.

Catalogue number.	TITLE.	Island.	Scale. Average.	Scale. Inches to nautical mile.	Size of border (inches).	Date of last edition.	Price.
	Coast and Harbor Charts—Continued.						
4453	Harbors of Marinduque Island and vicinity				29 × 37	1913	$0.30
	Port Balanacan, northeast coast	Marinduque	1/10,000	7.30			
	Santa Cruz Harbor and Masagasai Bay, northeast coast.	Marinduque	1/30,000	2.43			
	Torrijos Bay, east coast	Marinduque	1/5,000	14.59			
	Port Concepcion	Maestro de Campo.	1/10,000	7.30			
	Romblon Harbor	Romblon	1/10,000	7.30			
4454	Harbors on Burias and Ticao Islands and Ragay Gulf.				27 × 31	1914	.30
	Port Pusgo, Ragay Gulf	Luzon	1/30,000	2.43			
	Pasacao Anchorage, Ragay Gulf	Luzon	1/20,000	3.65			
	Port Busin, north coast	Burias	1/20,000	3.65			
	Port Busainga, northeast coast	Burias	1/15,000	4.86			
	Port Boca Engaño, southeast coast	Burias	1/10,000	7.30			
	Port San Miguel, north coast	Ticao	1/30,000	2.43			
	San Jacinto, east coast	Ticao	1/20,000	3.65			
4267	Lucena Anchorage, Pagbilao and Laguimanoc Bays (see also page 158).	Luzon	1/40,000	1.82	25 × 35	1907	.30
4410	Tablas Island and vicinity		1/100,000	0.73	28 × 38	1913	.40
4411	Sibuyan and Romblon Islands		1/100,000	0.73	29 × 39	1914	.40
4412	Western Masbate		1/100,000	0.73	30 × 40	1917	.40
4414	Northwestern Panay		1/100,000	0.73	33 × 40	1917	.40

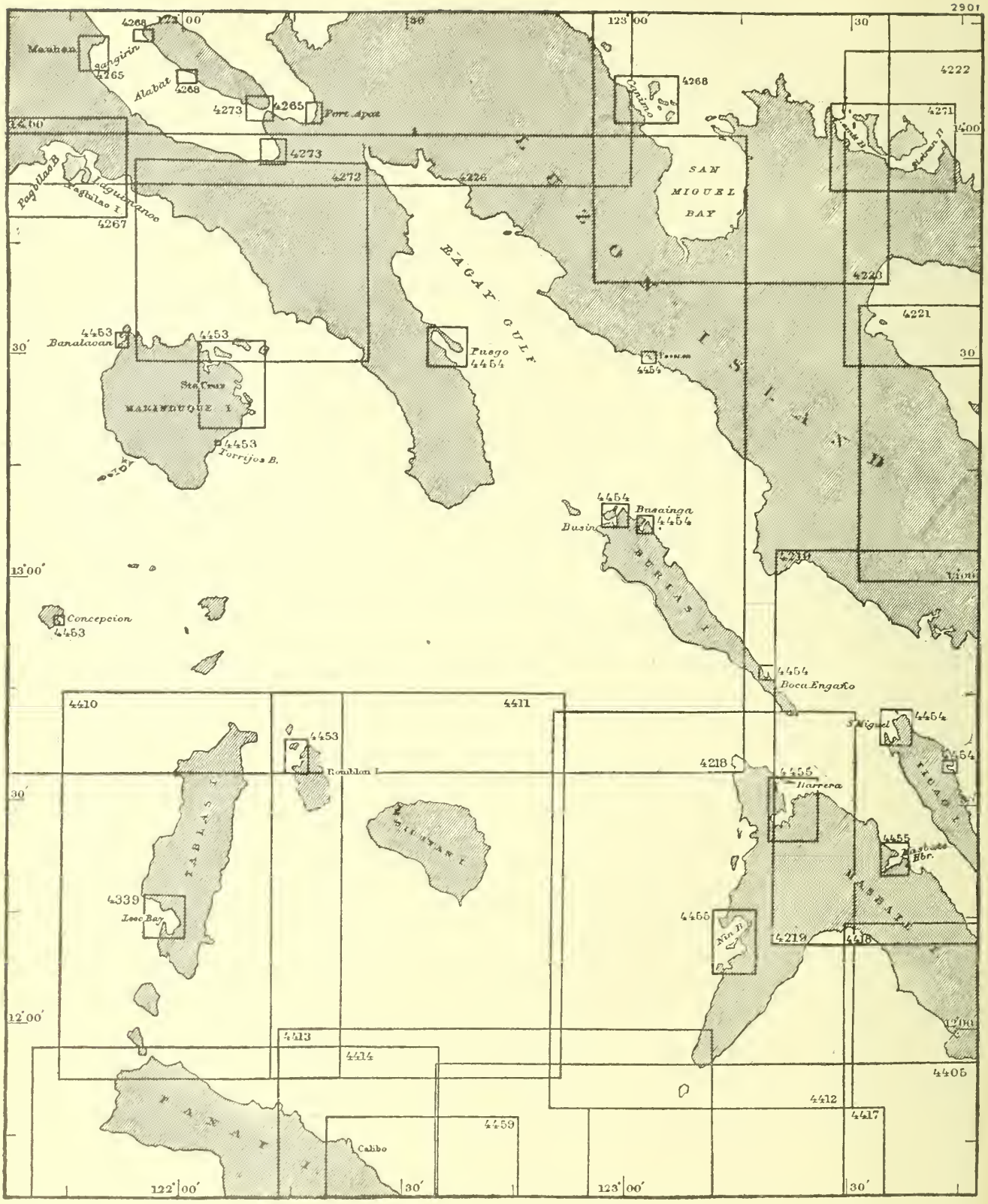
123° 00'
30'
4268
4265
4273
4272
4226
4222
4271
4400
4267
SAN MIGUEL BAY
BAGAY GULF
4223
4221
4453
Banalavan
Fuego
4464
Sta Cruz
MAKINDUQUE I.
Tarrijos B.
4454
Busainga
Busin
13° 00'
Concepcion
4463
4219
4464
Boca Engaño
4410
4411
4453
Romblon I.
4218
4455
Harrera
4339
Iloc Bay
4456
4219
4418
4413
4414
4405
4412
4417
4459
Calibo
122° 00'
123° 00'

PACIFIC OCEAN—PHILIPPINE ISLANDS—Continued.

GEOGRAPHICAL ARRANGEMENT.

Catalogue number.	TITLE.	Island.	Scale. Average.	Scale. Inches to nautical mile.	Size of border (inches).	Date of last edition.	Price.
	Coast and Harbor Charts—Continued.						
4455	Harbors on coast of Masbate				28 × 37	1917	$0.30
	Port Barrera, north coast		1/30,000	2.43			
	Masabate Harbor, northeast coast (see page 164).		1/20,000	3.65			
	Port Cataingan, southeast coast (see page 164).		1/30,000	2.43			
	Nin Bay, west coast		1/30,000	2.43			
4223	San Miguel and Lamit Bays (see also page 156).	Luzon	1/100,000	0.73	29 × 41	1913	.40
4268	Harbors from Alabat to Pitogo Bay				26 × 30	1909	.30
	Port Alabat, southwest coast	Alabat	1/20,000	3.65			
	Sangirin Bay, northwest coast	Alabat	1/20,000	3.65			
	Tabgon Anchorage, east coast (see page 166).	Luzon	1/30,000	2.43			
	Canimo Pass and Mercedes, east coast	Luzon	1/25,000	2.92			
	Pitogo Bay, east coast (see page 166)	Luzon	1/15,000	4.86			
4271	Lamit and Sisiran Bays	Luzon	1/30,000	2.43	30 × 41	1909	.30
4272	Unisan to Mulanay and northern part Marinduque.	Luzon and Marinduque.	1/70,000	1.04	28 × 38	1910	.30
4218	Ragay Gulf to Tayabas Bay	Luzon	1/200,000	3.65	32 × 42	1913	.50
4273	Silangan Pass and Hondagua Harbor	Luzon	1/20,000	3.65	17 × 32	1913	.20

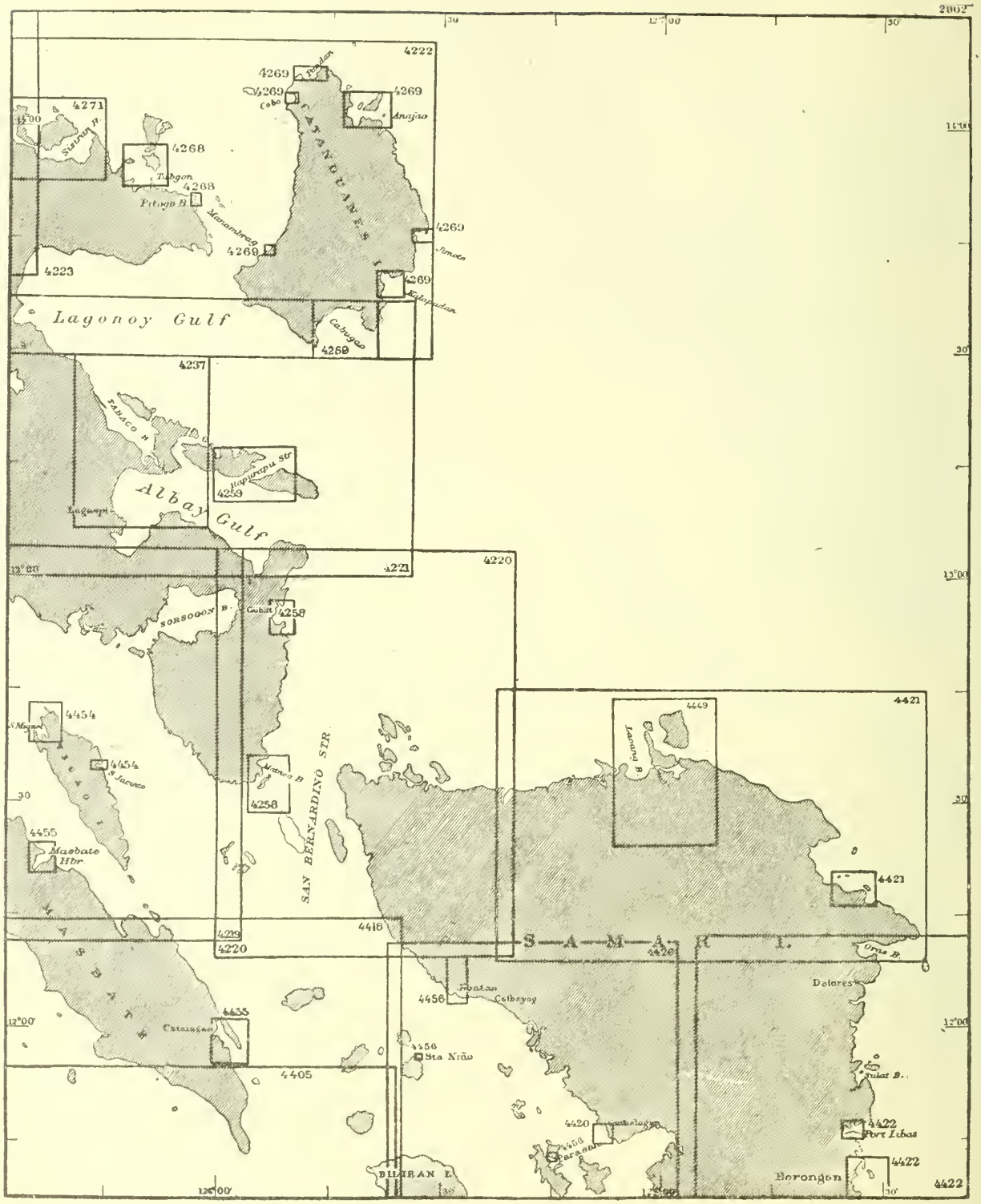
Lagonoy Gulf
Albay Gulf
SAN BERNARDINO STR.
S A M A R I.
BIJABAN I.
4222
4271
4268
4223
4269
4237
4259
4221
4220
4258
4454
4455
4256
4416
4435
4405
4456
4420
4421
4449
4422
Tabgon
Pitogo B.
Manambrac
Cabugao
Sorsogon B.
Gubat
Masbate Hbr
Sta Nino
Dolores
Port Libas
Borongon
Oras B.

PACIFIC OCEAN—PHILIPPINE ISLANDS—Continued.

GEOGRAPHICAL ARRANGEMENT.

Catalogue number.	TITLE.	Island.	Scale. Average.	Scale. Inches to nautical mile.	Size of border (inches).	Date of last edition.	Price.
	Coast and Harbor Charts—Continued.						
4222	Lagonoy Gulf to Sisiran Bay (see also page 162)	Luzon	1/100,000	0.73	32 × 43	1909	$0.40
4221	Albay Gulf and part of Lagonoy Gulf (see also page 162).	Luzon	1/100,000	0.73	27 × 40	1911	.50
4237	Tabaco Bay to Legaspi	Luzon	1/40,000	1.82	32 × 41	1908	.30
4259	Rapurapu Strait and Calanaga Bay	Batan and Rapurapu.	1/30,000	2.43	23 × 31	1906	.30
4219	Passages between Luzon and Masbate, and Sorsogon Bay (see also page 162).		1/100,000	0.73	32 × 39	1910	.40
4258	Matnog Bay and Ticlin Strait	Luzon	1/30,000	2.43	18 × 26	1916	.20
	Port Gubat	Luzon	1/20,000	3.65			
4220	San Bernardino Strait	Luzon and Samar.	1/100,000	0.73	30 × 41	1917	.40
	Biri Anchorage		1/20,000				
	Mano River		1/10,000				
4449	Port Palapag and Laoang Bay	Samar	1/40,000	1.82	32 × 33	1911	.30
4418	Southeast Masbate (see also pages 162 and 164)		1/100,000	0.73	30 × 41	1915	.40
4420	Calbayog to Tacloban (see also page 176)	Samar and Leyte.	1/100,000	0.73	29 × 42	1914	.40
	Catbalogan Harbor		1/35,000				
4421	Catarman to Oras Bay	Samar	1/100,000	0.73	30 × 42	1908	.40
	Helm Harbor and Ramon Bay		1/25,000	2.90			
4422	Oras Bay to Matarinao Bay (see also page 176)	Samar	1/100,000	0.73	29 × 41	1908	.40
	Port Libas		1/30,000	2.43			
	Port Borongan		1/30,000	2.43			
	Llorente and vicinity		1/30,000	2.43			

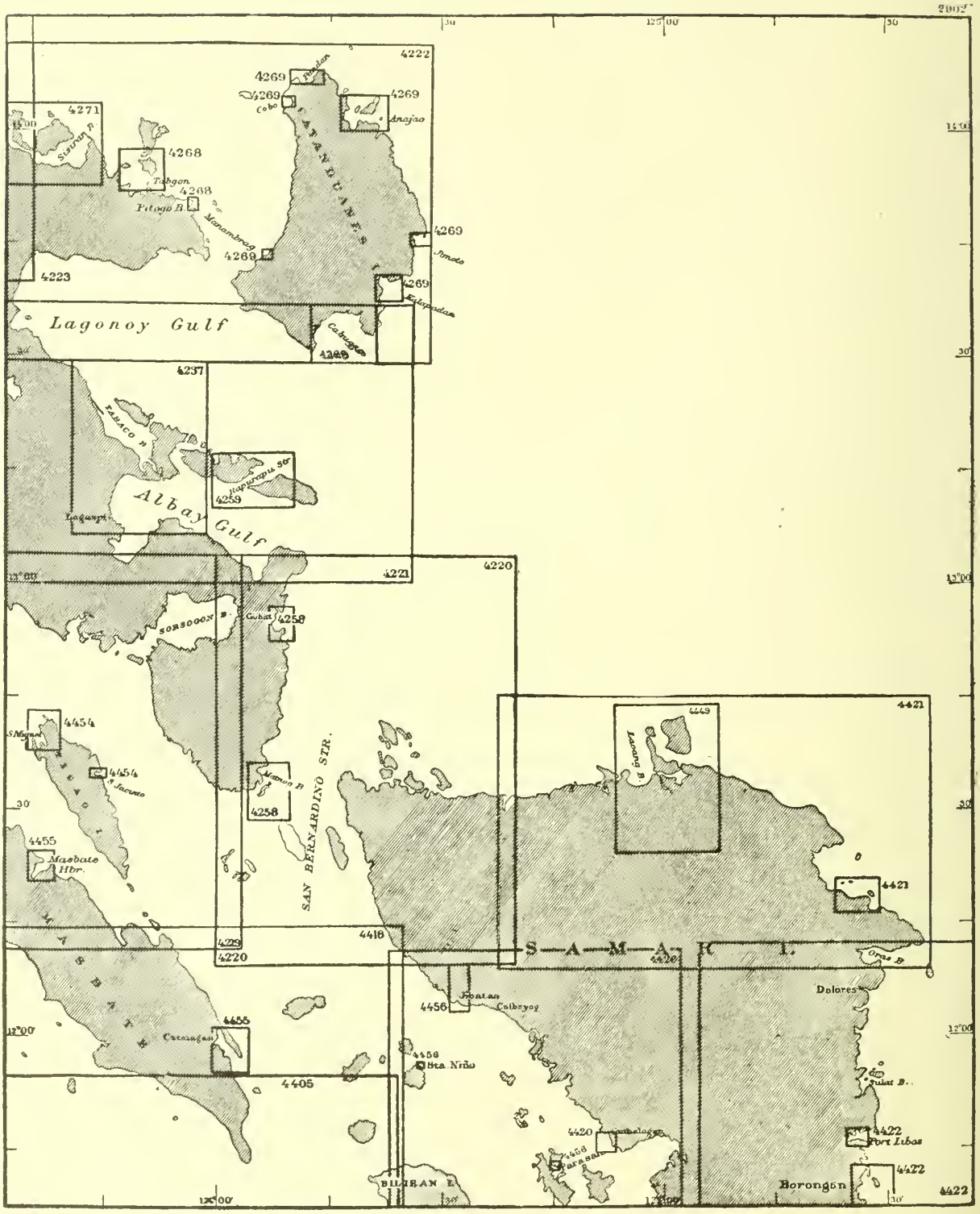
Lagonoy Gulf
Albay Gulf
SAN BERNARDINO STR.
SAMAR I.
LUZON I.
MASBATE I.
BILIRAN I.
4222
4271
4268
4269
4223
4237
4259
4221
4220
4258
4454
4455
4429
4418
4421
4449
4456
4458
4405
4420
4422
4272
Tabgon
Manambrag
Jondo
Calbayog
Sorsogon
Masbate Hbr.
Dolores
Borongon
Sta. Nino
Paranas
Julag B.
Port Libas

PACIFIC OCEAN—PHILIPPINE ISLANDS—Continued.

GEOGRAPHICAL ARRANGEMENT.

Catalogue number.	TITLE.	Island.	Scale. Average.	Scale. Inches to nautical mile.	Size of border (inches).	Date of last edition.	Price.
	Coast and Harbor Charts—Continued.						
4456	Harbors of Samar and Leyte				24 × 28	1914	$0.30
	Jibatan River, west coast	Samar	1/50,000	1.46			
	Santo Niño	Santo Niño	1/5,000	14.59			
	Parasan Harbor	Daram	1/10,000	7.30			
	Biliran Strait	Leyte and Biliran.	1/20,000	3.65			
	Port Palompon (see page 176)	Leyte	1/10,000	7.30			
4269	Harbors of Catanduanes				24 × 27	1909	.30
	Cabugao Bay, south coast		1/50,000	1.46			
	Bagamanoc and Anajao, east coast		1/30,000	2.43			
	Cobo Bay, west coast		1/20,000	3.65			
	Port Manambrag, west coast		1/20,000	3.65			
	Pandan Bay, north coast		1/30,000	2.43			
	Jimoto Bay, east coast		1/20,000	3.65			
	Kalapadan Bay, east coast		1/30,000	2.43			

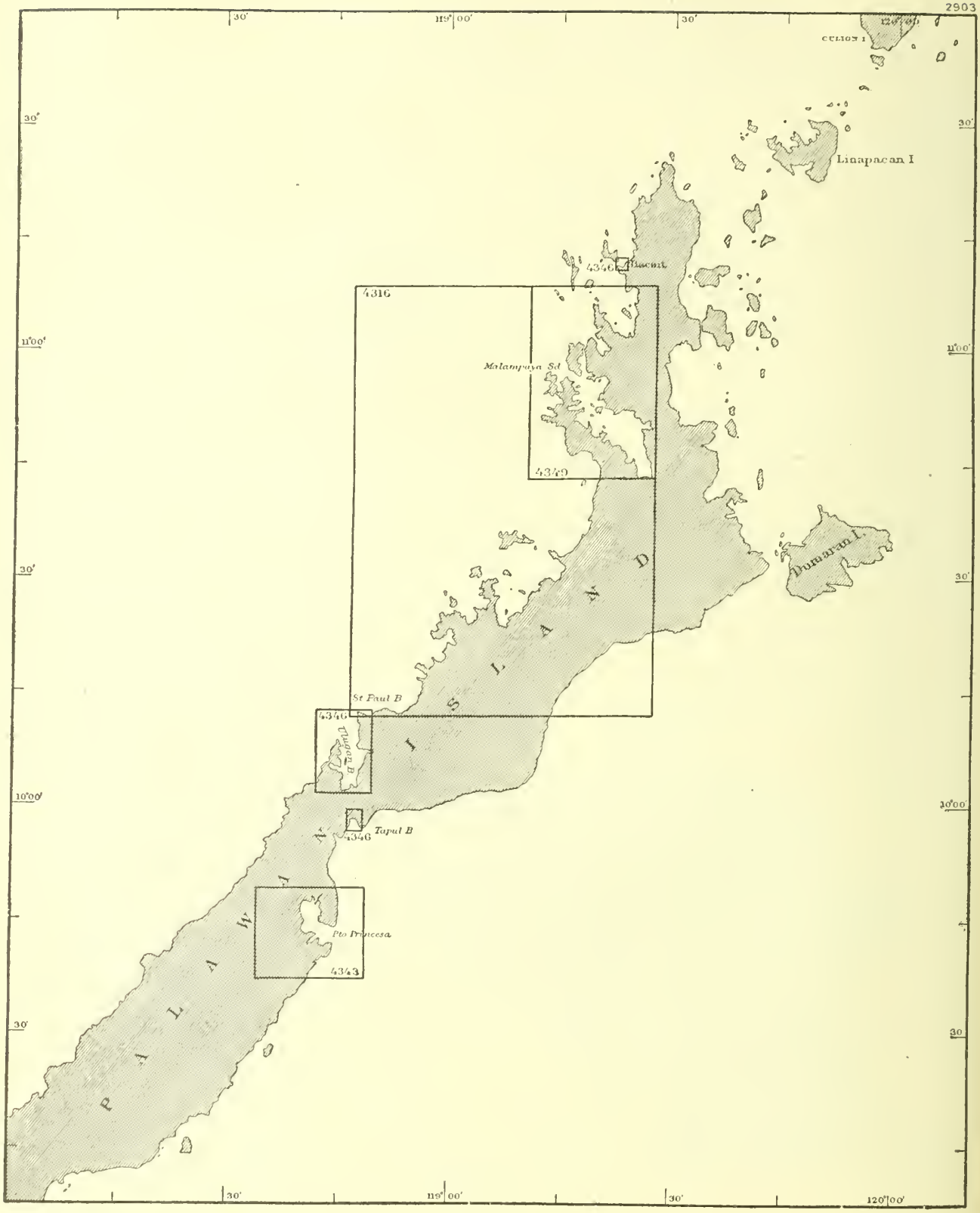
2903
30'
119°00'
30'
Linapacan I
4346
Bacan
4316
11°00'
Malampaya Sd
4349
Dumaran I
30'
P A L A W A N I S L A N D
St Paul B
4340
Tagaut B
10°00'
4346
Tapul B
Pto Princesa
4343
30'
119°00'
30'
120°00'

PACIFIC OCEAN—PHILIPPINE ISLANDS—Continued.

GEOGRAPHICAL ARRANGEMENT.

Catalogue number.	TITLE.	Island.	Scale. Average.	Scale. Inches to nautical mile.	Size of border (inches).	Date of last edition.	Price.
	Coast and Harbor Charts—Continued.						
4343	Puerto Princesa	Palawan	1/40,000	1.82	22 × 27	1917	$0.30
4346	Harbors of Palawan Island				26 × 37	1905	.30
	Bacuit, northeast coast		1/15,000	4.86			
	Ulugan Bay, west coast		1/30,000	2.43			
	Malanut and Nakoda Bays, west coast (see page 178).		1/30,000	2.43			
	Culasian Bay, west coast (see page 178)		1/20,000	3.65			
	San Antonio Bay, southeast coast (see page 178).		1/100,000	0.73			
	Tapul Bay, east coast, part of		1/20,000	3.65			
4316	Northwest coast of Palawan, Malampaya Sound to St. Paul Bay.		1/100,000	0.73	31 × 43	1905	.40
4349	Malampaya Sound and approaches	Palawan	1/50,000	1.46	25 × 38	1908	.40
4315	Palawan to Culion Island, including Linapacan Strait.		1/100,000	0.73	32 × 41	1917	.40

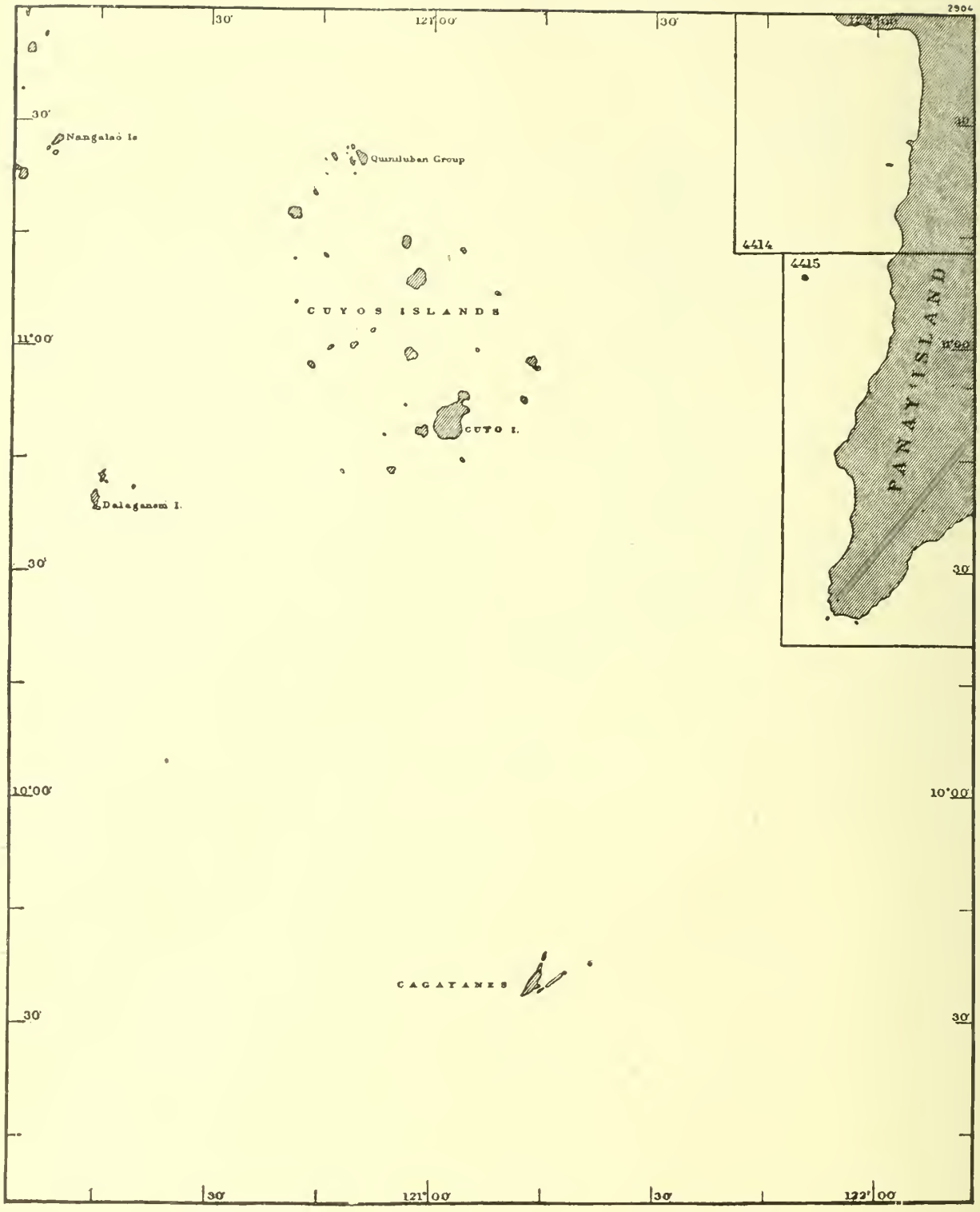
30'
121°00'
30'
2904
30'
Nangalao Is
Quinaluban Group
4414
4415
CUYOS ISLANDS
11°00'
CUTO I.
PANAY ISLAND
11°00'
Dalaganem I.
30'
30'
10°00'
10°00'
CAGAYANES
30'
30'
30'
121°00'
30'
122°00'

PACIFIC OCEAN—PHILIPPINE ISLANDS—Continued.

GEOGRAPHICAL ARRANGEMENT.

Catalogue number.	TITLE.	Island	Scale.		Size of border (inches).	Date of last edition.	Price.
			Average.	Inches to nautical mile.			
	Coast and Harbor Charts—Continued.						
4415	Southwestern Panay (see also page 174)		1/100,000	0.73	30 × 40	1913	$0.40

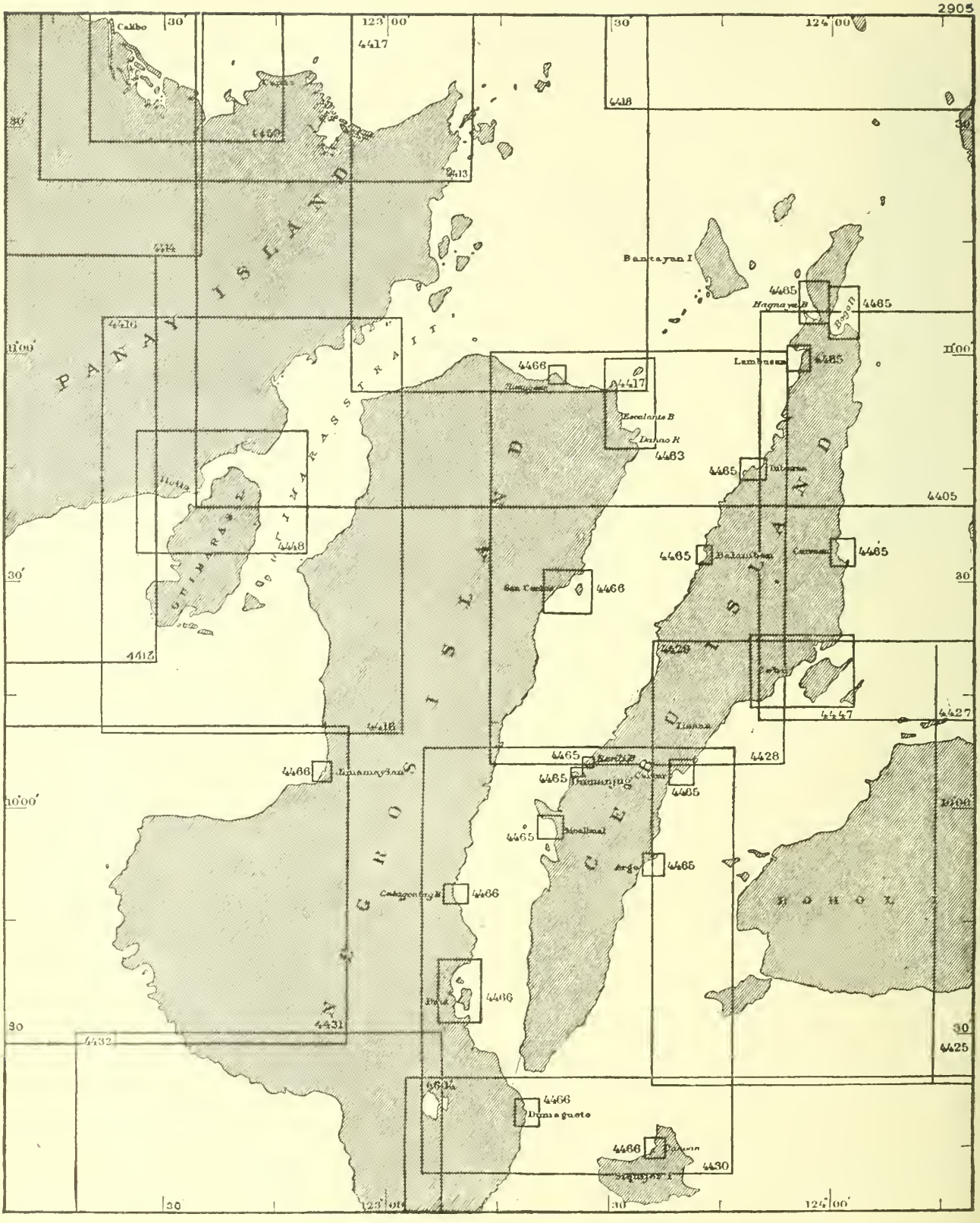
2905
Calbo
123° 00'
30'
4417
4418
124° 00'
PANAY ISLAND
GUIMARAS STRAIT
Bantayan I
Hagnaya P
Bgot
Lambunao
Escalante B
Dahao R
4483
Dulangan
Tigbauan
Baldarian
Carmen
San Carlos
4466
4465
4405
4429
4447
4427
4428
Tinaan
Iloilo
Iloilo R
Iloilo Strait
Guimaras I
Lapuzon Pt
Batiguin Pt
Calumpang
Bacolod
Negros
Cebu
Panay
4431
4432
4425
4430
Dumaguete
Siquijor I
Tanon Strait

PACIFIC OCEAN—PHILIPPINE ISLANDS—Continued.

GEOGRAPHICAL ARRANGEMENT.

Catalogue number.	TITLE.	Island.	Scale. Average.	Scale. Inches to nautical mile.	Size of border (inches).	Date of last edition.	Price.
	Coast and Harbor Charts—Continued.						
4405	Visayan Sea		1/200,000	0.36	28 × 41	1914	$0.50
4459	Capiz to Calibo (see also page 160)	Panay	1/50,000	1.46	29 × 38	1906	.30
4417	Northeast coast of Panay and adjacent islands (see also page 160).		1/100,000	0.73	31 × 42	1911	.40
4416	Iloilo and Guimaras Straits	Panay and Guimaras.	1/100,000	0.73	30 × 41	1915	.40
4448	Iloilo Strait and Harbor	Panay	1/50,000	1.46	24 × 32	1912	.30
	Iloilo River		1/10,000	7.30			
	Santa Ana Bay		1/25,000	2.92			
4428	Northern part of Tañon Strait	Negros and Cebu.	1/100,000	0.73	29 × 40	1911	.40
4447	Cebu Harbor and approaches	Cebu	1/30,000	2.43	28 × 35	1910	.30
	Cebu Anchorage		1/10,000	7.30			
4463	Escalante Harbor and vicinity	Negros	1/20,000	3.65	30 × 43	1909	.30
4413	Northern Panay, Sigat Point to Bulacane Point		1/100,000	0.73	28 × 43	1909	.40
4429	Western Bohol	Bohol	1/100,000	0.73	30 × 44	1911	.40
4430	Tañon, southeast part	Cebu and Negros.	1/100,000	0.73	31 × 42	1911	.40
4432	Southwestern Negros		1/100,000	0.73	27 × 35	1913	.40
4431	Western Negros		1/100,000	0.73	32 × 36	1914	.40

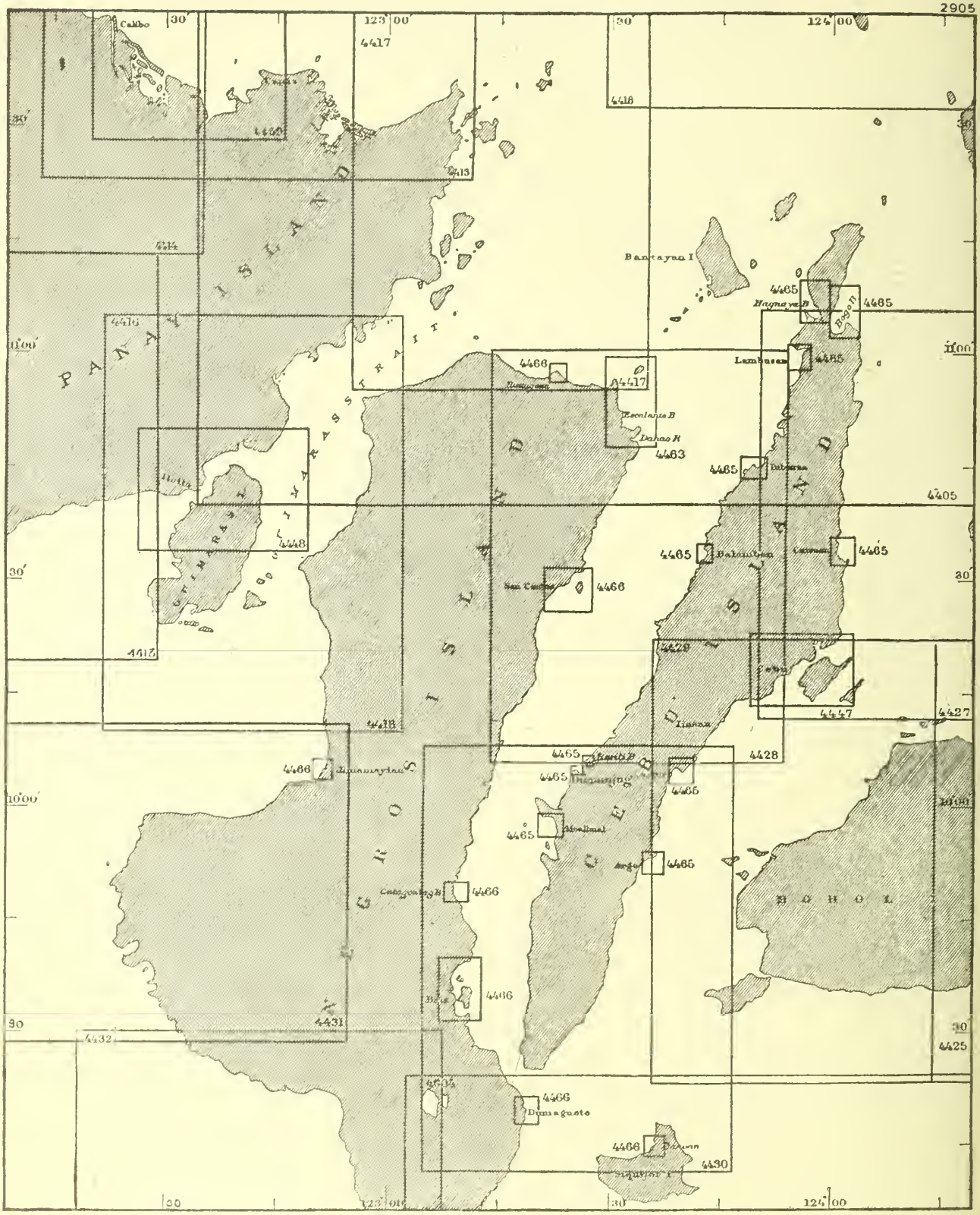
2905
Calbo
123°00'
124°00'
4417
4418
4414
4413
4416
4448
4447
4428
4427
4425
4430
4431
4432
PANAY ISLAND
GUIMARAS STRAIT
GUIMARAS ISLAND
NEGROS ISLAND
CEBU
BOHOL
Bantayan I
Hagnaya B
Lambusan
Tabuna
Balamban
Lamac
San Carlos
Escalante B
Dahao R
Ilaya
Bulalacao
Dumaguete
4463
4465
4466
4467

PACIFIC OCEAN—PHILIPPINE ISLANDS—Continued.

GEOGRAPHICAL ARRANGEMENT.

Catalogue number.	TITLE.	Island.	Scale. Average.	Scale. Inches to nautical mile.	Size of border (inches).	Date of last edition.	Price.
	Coast and Harbor Charts—Continued.						
4465	Harbors in Cebu				25 × 32	1912	$0.30
	Hagnaya Bay		1/30,000	2.43			
	Tuburan		1/30,000	2.43			
	Balamban Bay		1/30,000	2.43			
	Lambusan Bay		1/30,000	2.43			
	Dumanjug Bay		1/20,000	3.65			
	Moalbual Bay		1/20,000	3.65			
	Argao		1/25,000	2.92			
	Bogo Bay		1/30,000	2.43			
	Carca Bay		1/15,000	4.86			
	Port Carmen		1/15,000	4.86			
	Barili Bay		1/15,000	4.86			
4427	East coast of Cebu	Cebu	1/100,000	0.73	28 × 40	1910	.40
4466	Harbors in Negros and vicinity				32 × 37	1911	.30
	Dumaguete	Negros	1/10,000	7.30			
	Himugaan River	Negros	1/15,000	4.86			
	Calagcalog Bay	Negros	1/10,000	7.30			
	Port Canoan	Siquijor	1/5,000	14.59			
	Port Bombonon	Negros	1/10,000	7.30			
	Refugio Pass	Negros	1/35,000	2.08			
	Bais	Negros	1/30,000	2.43			
	Port Siyt	Negros	1/10,000	7.30			
	Himamaylan	Negros	1/20,000	3.65			

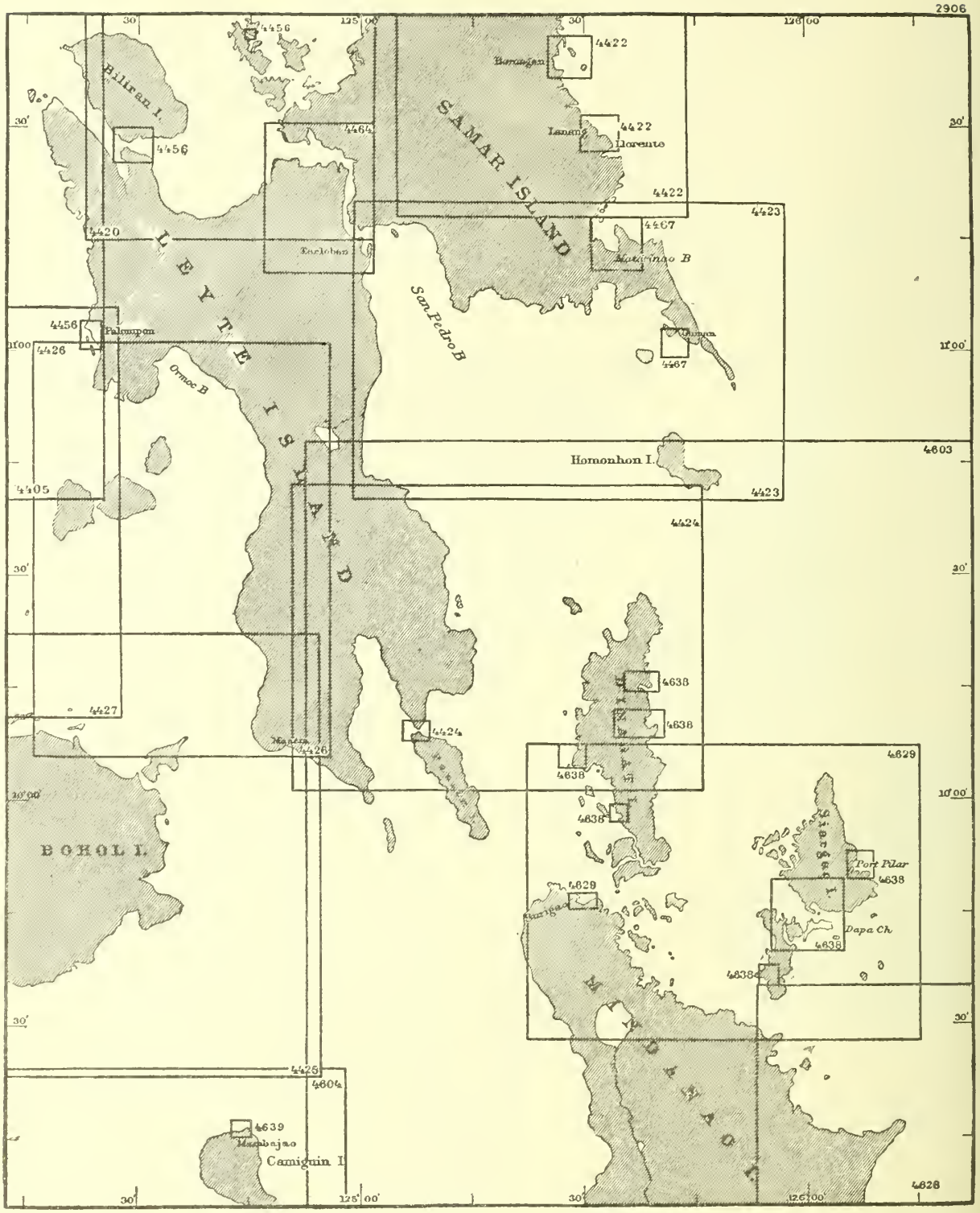
2906
SAMAR ISLAND
LEYTE ISLAND
BOHOL I.
MINDANAO
Hilliran I.
Borongan
Lanang
Dorongan
Tacloban
Matarinao B
San Pedro B
Palompon
Ormoc B
Homonhon I.
Port Pilar
Dapa Ch
Camiguin I
Mambajao
4456
4464
4422
4420
4423
4467
4426
4405
4424
4427
4603
4638
4629
4425
4604
4639
4626
30'
00'
125° 00'
126° 00'
10° 00'

PACIFIC OCEAN—PHILIPPINE ISLANDS—Continued.

GEOGRAPHICAL ARRANGEMENT.

Catalogue number.	TITLE.	Island.	Scale. Average.	Scale. Inches to nautical mile.	Size of border (inches).	Date of last edition.	Price.
	Coast and Harbor Charts– Continued.						
4426	Southwest coast of Leyte, Ormoc Bay to Maasin		1/100,000	0.73	30 × 41	1915	$0.40
	Maasin		1/10,000	7.30			
4423	Southern part of Samar, San Pedro Bay and part of Leyte.		1/100,000	0.73	30 × 43	1910	.40
4425	Eastern Bohol and part of Leyte		1/100,000	0.73	31 × 44	1910	.40
4464	San Juanico Strait and Janabatas Channel	Samar and Leyte.	1/30,000	2.43	31 × 40	1910	.30
	Northern entrance to San Juanico Strait		1/10,000	7.30			
4467	Guiuan and Pambujan Harbors	Samar	1/20,000	3.65	19 × 31	1911	.30
			1/35,000	2.08			
4424	Southeast coast of Leyte and Dinagat Island		1/100,000	0.73	31 × 41	1913	.40
	Liloan Bay and Panaon Strait		1/10,000	7.30			
4603	Surigao Strait and vicinity	Mindanao and Leyte.	1/200,000	0.37	34 × 44	1913	.50
4629	Hinatuan Passage	Mindanao	1/100,000	0.73	30 × 38	1913	.40
	Surigao		1/10,000	7.30			
4638	Harbors on Dinagat, Siargao, and Bucas Islands				30 × 37	1913	.30
	Dapa Channel		1/35,000	2.08			
	Gaas Bay and Inlet		1/30,000	2.43			
	Dinagat		1/20,000	3.65			
	Sohutan Bay and Inlet		1/20,000	3.65			
	San Roque		1/25,000	2.92			
	Port Pilar		1/30,000	2.43			
	Malinao Inlet		1/25,000	2.92			

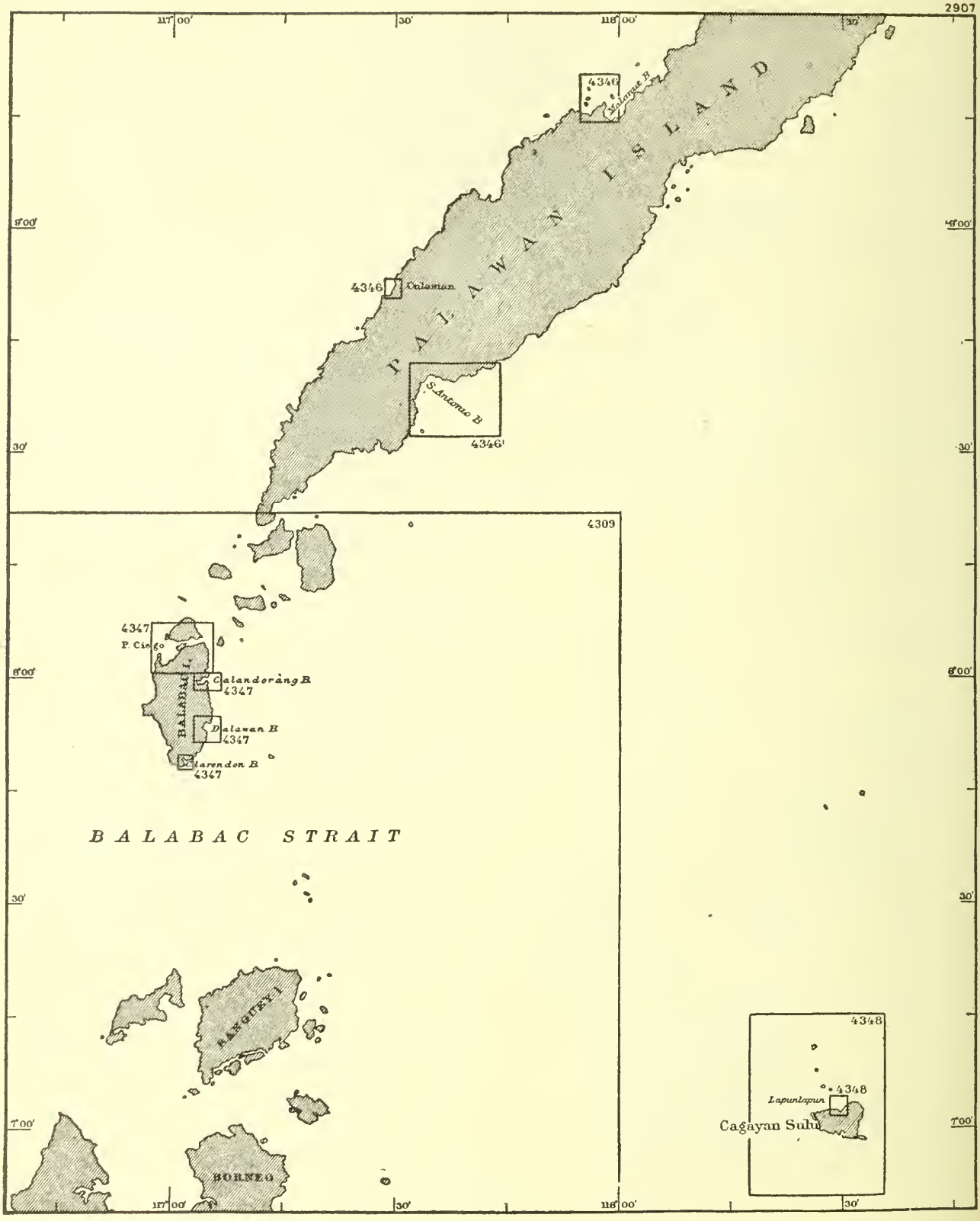
2907
117° 00′
30′
118° 00′
30′
8° 00′
30′
4346
Malampaya B
PALAWAN ISLAND
4346
Culasian
S. Antonio B
4346
4309
4347
P. Ciego
BALABAC I.
Calandoràng B
4347
Dalawan B
4347
Marandon B
4347
BALABAC STRAIT
BANGUEY I.
BORNEO
4348
4348
Lapunlapun
Cagayan Sulu
7° 00′

PACIFIC OCEAN—PHILIPPINE ISLANDS—Continued.

GEOGRAPHICAL ARRANGEMENT.

Catalogue number.	TITLE.	Island.	Scale.		Size of border (inches).	Date of last edition.	Price.
			Average.	Inches to nautical mile.			
	Coast and Harbor Charts—Continued.						
4309	Balabac Strait		1/199,000	0.37	32 × 42	1910	$0.40
4348	Cagayan Sulu and adjacent islands		1/75,000	0.95	19 × 37	1905	.30
	Lapunlapun Anchorage		1/15,000	4.86			
4347	Harbors of Balabac Island				23 × 28	1905	.30
	Clarendon Bay, south coast		1/15,000	4.86			
	Calandorang Bay, east coast		1/15,000	4.86			
	Dalawan Bay, east coast		1/20,000	3.65			
	Port Ciego, north coast		1/40,000	1.82			

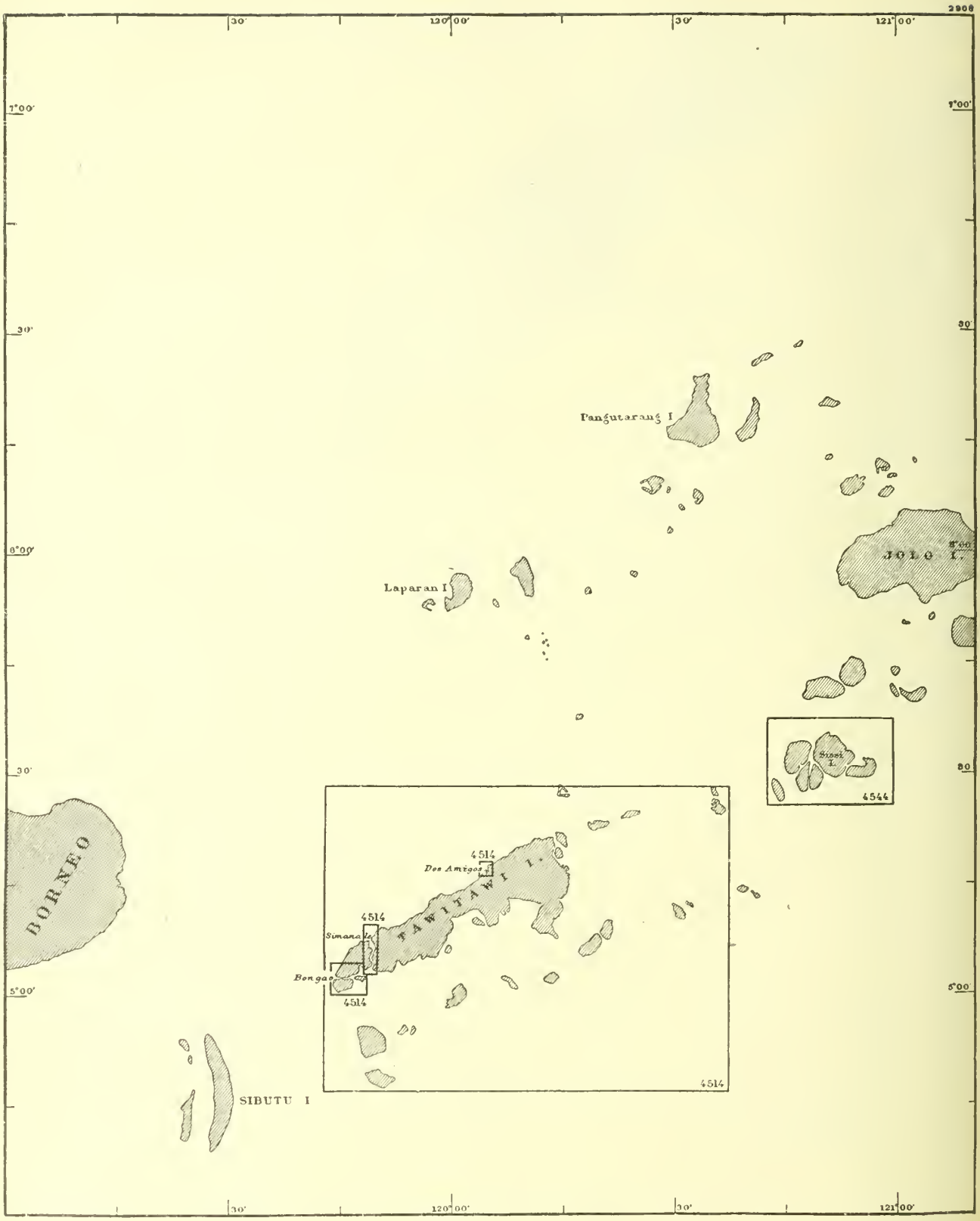
2900
30'
120°00'
30'
121°00'
7°00'
30'
6°00'
30'
5°00'
Pangutaran I
JOLO I.
Laparan I
Sizal I.
4544
BORNEO
4514
Des Amigos I.
TAWITAWI I.
Simanu I.
Bongao
SIBUTU I

PACIFIC OCEAN—PHILIPPINE ISLANDS—Continued.

GEOGRAPHICAL ARRANGEMENT.

Catalogue number.	TITLE.	Island.	Scale. Average.	Scale. Inches to nautical mile.	Size of border (inches).	Date of last edition.	Price.
	Coast and Harbor Charts—Continued.						
4514	Tawitawi Group, Sulu Archipelago		1/100,000	0.73	31 × 41	1906	$0.40
	Port Dos Amigos		1/15,000	4.86			
	Port Bongao		1/25,000	2.92			
	Simanale Bay and Channel		1/25,000	2.92			
4544	Siasi and Lapac Islands		1/30,000	2.43	31 × 41	1906	.30

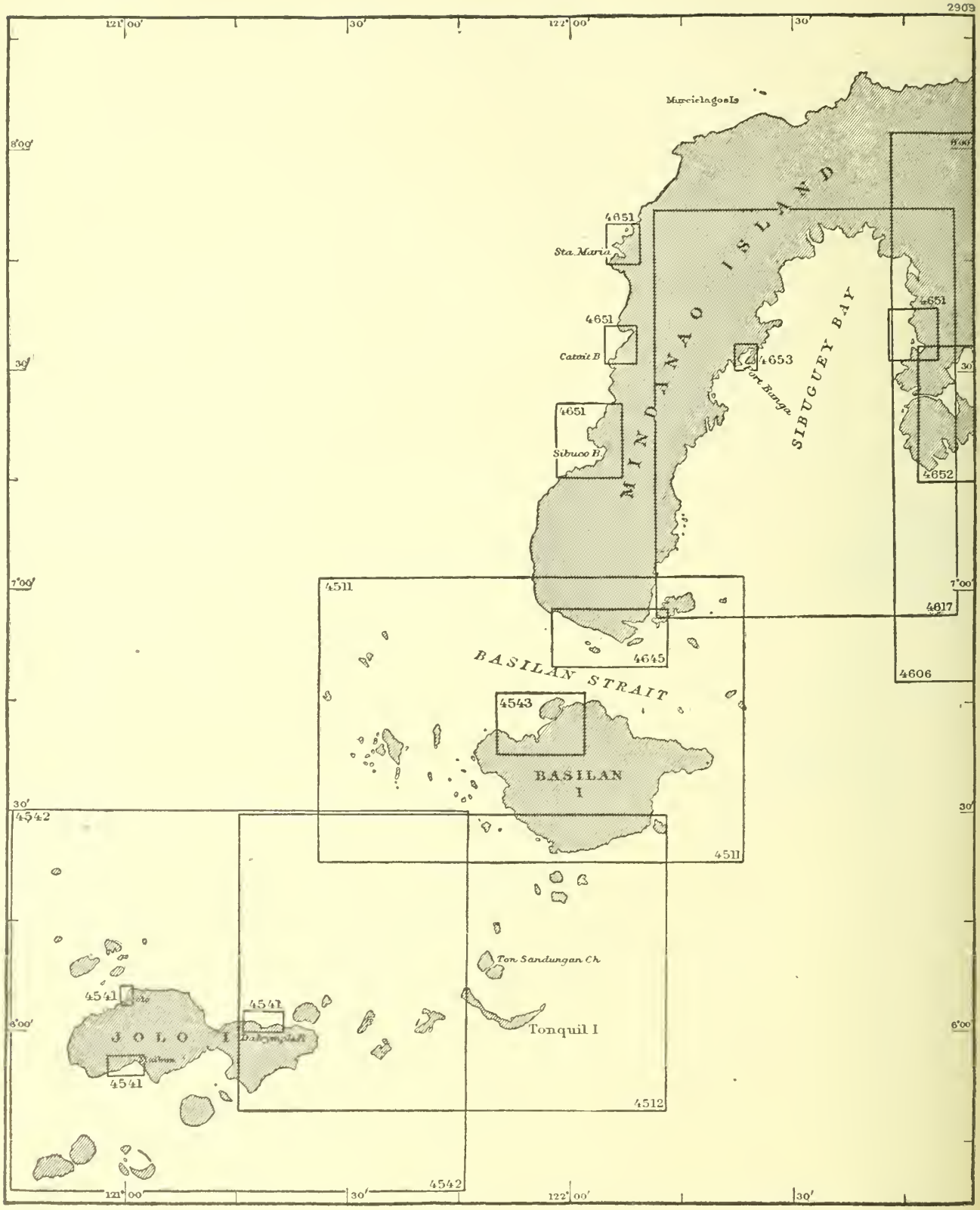
2909
121° 00'
30'
122° 00'
30'
8°09'
30'
7°00'
30'
6°00'
Mapcielagoels
MINDANAO ISLAND
SIBUGUEY BAY
Sta. Maria
Catmit B.
Sibuco B.
Port Banga
4651
4653
4652
4617
4606
4511
4645
BASILAN STRAIT
4543
BASILAN I.
4542
4541
JOLO I.
Tonquil I.
Ton Sandungan Ch.
4512

PACIFIC OCEAN—PHILIPPINE ISLANDS—Continued.

GEOGRAPHICAL ARRANGEMENT.

Catalogue number.	TITLE.	Island.	Scale. Average.	Scale. Inches to nautical mile.	Size of border (inches).	Date of last edition.	Price.
	Coast and Harbor Charts—Continued.						
4511	Basilan Strait	Mindanao and Basilan.	1/100,000	0.73	30 × 44	1913	$0.50
4512	Samales Group, Sulu Archipelago		1/100,000	0.73	30 × 43	1906	.40
	Ton Sandungun Channel		1/25,000	2.92			
4542	Jolo Island and vicinity		1/189,000	0.38	21 × 25	1911	.30
4541	Anchorages of Jolo Island	Jolo			26 × 37	1912	.30
	Jolo Anchorage, north coast		1/10,000	7.30			
	Dalrymple Harbor, north coast		1/20,000	3.65			
	Maibun Bay, south coast		1/40,000	1.82			
4543	Isabela Channel and approaches	Basilan	1/25,000	2.92	25 × 33	1910	.30
4645	Masingloc Anchorage to Caldera Bay	Mindanao	1/30,000	2.43	22 × 38	1912	.30
4617	Sibuguey Bay	Mindanao	1/100,000	0.73	30 × 41	1909	.40

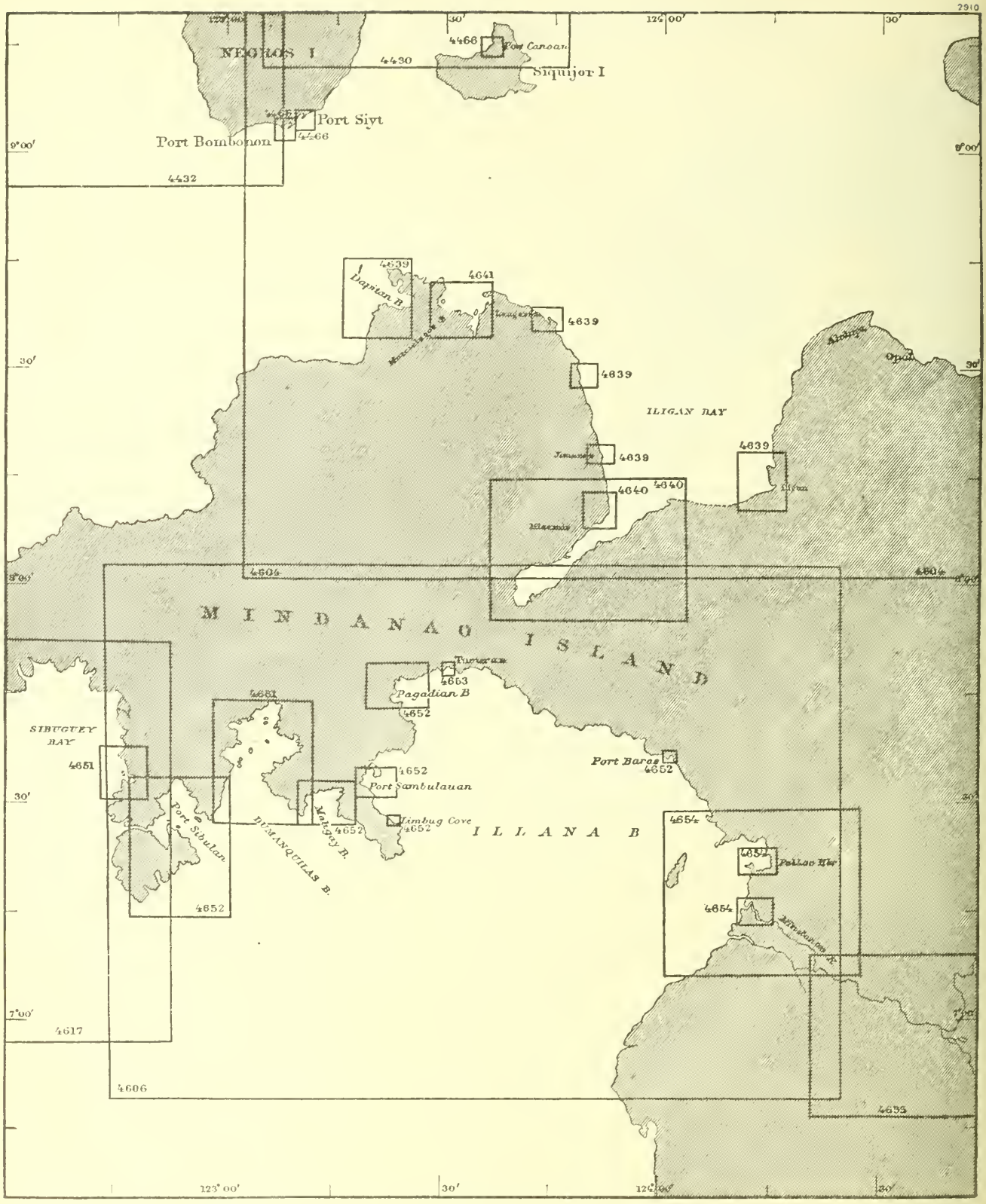
NEGROS I
Siquijor I
Port Siyt
Port Bombonon
4466
4468
4430
4432
4639
4641
Daquian B.
ILIGAN BAY
4640
MINDANAO ISLAND
4604
4663
Pagadian B
4652
4651
SIBUGUEY BAY
Port Sambulauan
Port Baras
Timbug Cove
Mahogy R.
DUMANQUILAS B.
Port Sibulan
ILLANA B
4654
4617
4606
4633
9°00′
8°00′
7°00′
30′
123° 00′
124° 00′

PACIFIC OCEAN—PHILIPPINE ISLANDS—Continued.

GEOGRAPHICAL ARRANGEMENT.

Catalogue number.	TITLE.	Island.	Scale. Average.	Scale. Inches to nautical mile.	Size of border (inches).	Date of last edition.	Price.
	Coast and Harbor Charts—Continued.						
4641	Murcielagos Bay	Mindanao	1/30,000	2.43	19 × 23	1901	$0.10
4640	Port Misamis	Mindanao	1/60,000	1.22	26 × 33	1908	.30
	Port Misamis		1/20,000	3.65			
4639	Anchorages in Illigan Bay and vicinity	Mindanao			29 × 35	1911	.30
	Lanagran and Inamuca Bay		1/25,000	2.92			
	Dipitan and Dipolog		1/40,000	1.82			
	Canauayor Anchorage		1/20,000	3.65			
	Jimanuez		1/20,000	3.65			
	Iligan and Overton Anchorages and Queenalong Cove.		1/40,000	1.82			
	Oroquieta		1/20,000	3.65			
	Port Mambajao		1/10,000	7.30			
	Cagayan Anchorage		1/20,000	3.65			
4604	Iligan Bay and vicinity	P. I.	1/200,000	0.36	31 × 41	1911	.50

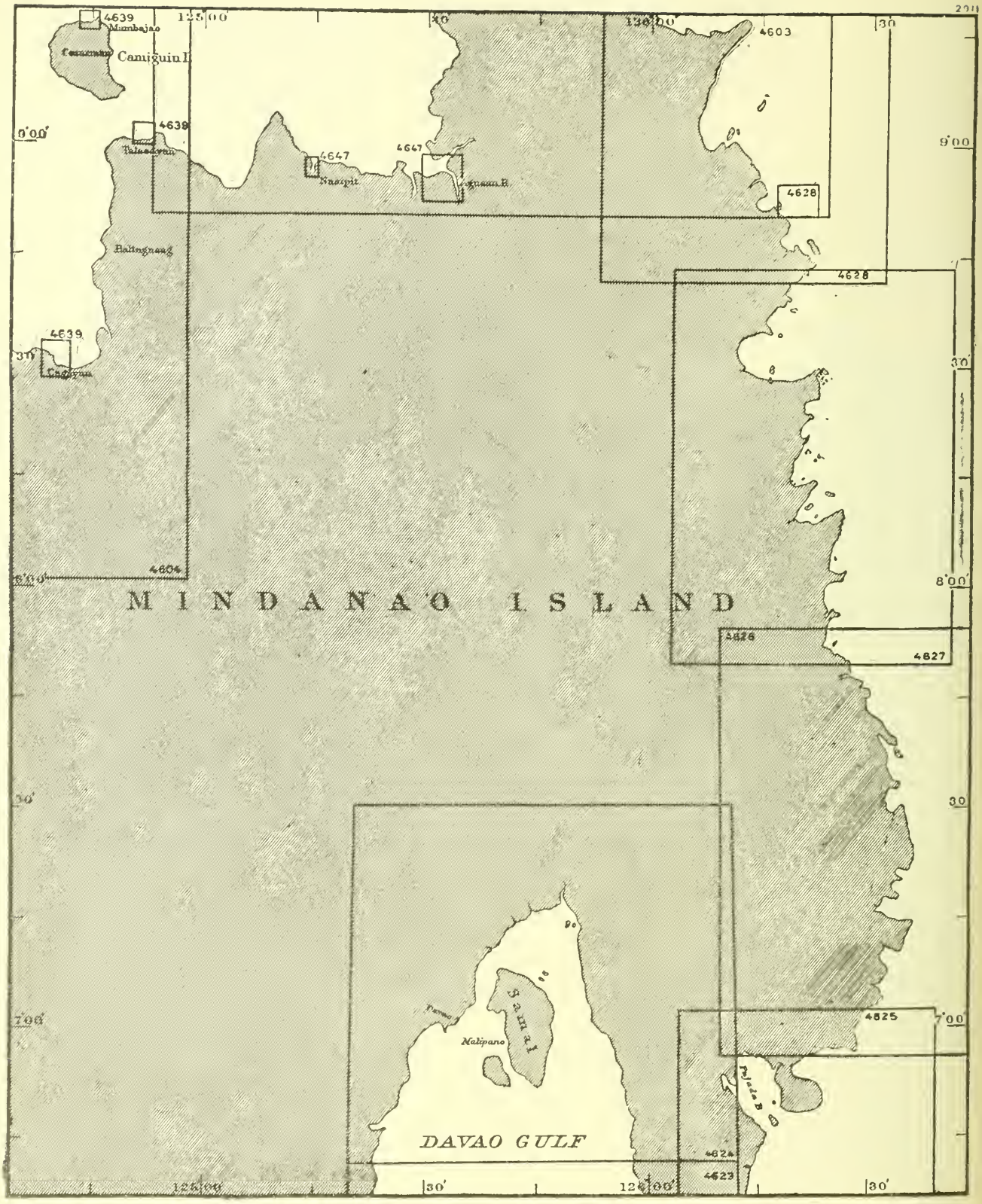
4639
Mumbajao
Camiguin I.
4639
Talasdyan
4647
Nasapit
4647
Agusan R.
4603
4628
4628
Balingasag
4639
Cagayan
4604
MINDANAO ISLAND
4628
4627
4825
Samal
Malipano
DAVAO GULF
4624
4623
125°00'
30'
126°00'
9°00'
8°00'
7°00'

PACIFIC OCEAN—PHILIPPINE ISLANDS—Continued.

GEOGRAPHICAL ARRANGEMENT.

Catalogue number.	TITLE.	Island.	Scale. Average.	Scale. Inches to nautical mile.	Size of border (inches).	Date of last edition.	Price.
	Coast and Harbor Charts—Continued.						
4651	Harbors on south and west coasts of Mindanao				28 × 32	1913	$0.30
	Dumanquilas Bay (see page 184)	Mindanao	1/75,000	0.97			
	Taba Bay (see page 184)	Mindanao	1/30,000	2.43			
	Port Santa Maria (see page 182)	Mindanao	1/40,000	1.82			
	Panabutan and Cauit Bay (see page 182)	Mindanao	1/40,000	1.82			
	Sibuco Bay (see page 182)	Mindanao	1/100,000	0.73			
4647	Agusan River entrance	Mindanao	1/20,000	3.65	19 × 28	1911	.30
	Nasipit Harbor	Mindanao	1/15,000	4.86			
4628	Jobo Point to Tugas Point	Mindanao	1/100,000	0.73	30 × 41	1913	.40
	Bitaugan Bay		1/30,000	2.43			
4626	Mayo Bay to Cateel Bay	Mindanao	1/100,000	0.73	30 × 41	1915	.40
4627	Cateel Bay to Jobo Point	Mindanao	1/100,000	0.73	29 × 40	1915	.40
	Lamon Anchorage		1/20,000	3.65			
	Catarman Anchorage		1/20,000	3.65			

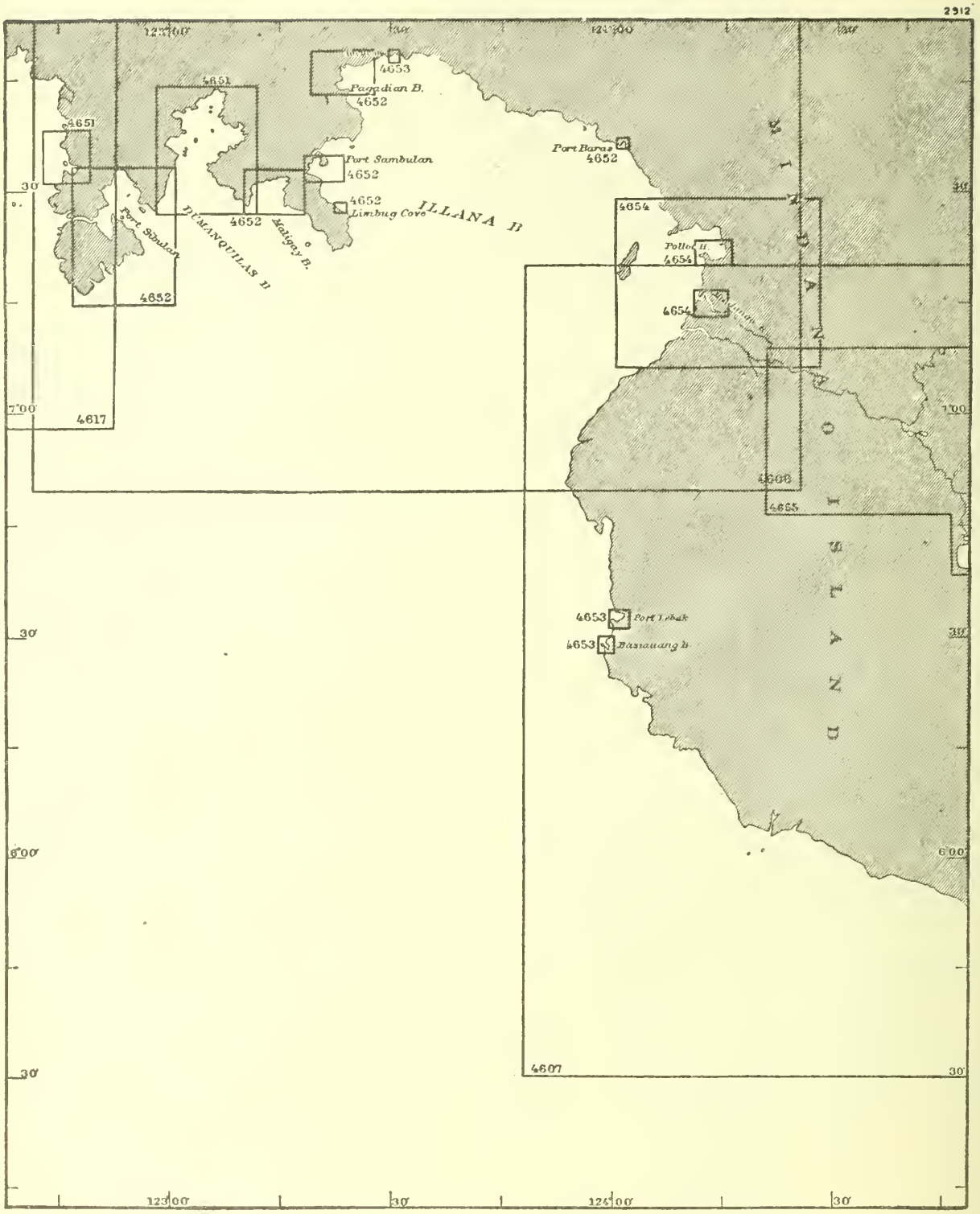
2912
123°00'
30'
124°00'
30'
4651
4652
4653
Pagadian B.
Port Sambulan
Limbug Cove
Port Baras
ILLANA B
PUNANQUILAS Is
Malayay B.
Port Sibulan
4654
Polloc Is.
4617
7°00'
4655
4653
Port Tabuk
Basaudang B.
MINDANAO
6°00'
4607
30'
123°00'
124°00'

PACIFIC OCEAN—PHILIPPINE ISLANDS—Continued.

GEOGRAPHICAL ARRANGEMENT.

Catalogue number.	TITLE.	Island.	Scale. Average.	Scale. Inches to nautical mile.	Size of border (inches).	Date of last edition.	Price.
	Coast and Harbor Charts—Continued.						
4654	Mindanao River Delta and Polloc Harbor	Mindanao	1/50,000	1.46	34×41	1917	$0.40
	Parang and Polloc anchorages		1/20,000	3.65			
	Mindanao River anchorage and Cotabato entrance.		1/20,000	3.65			
4655	Mindanao River, upper part	Mindanao	1/50,000	1.46	34×42	1909	.40
4606	Port Sibulan to Polloc Harbor	Mindanao	1/200,000	0.36	28×37	1915	.50
4652	Harbors in Illana Bay	Mindanao			31×33	1912	.30
	Port Sibulan		1/60,000				
	Port Baras		1/20,000				
	Limbug Cove		1/15,000				
	Port Sambulauan		1/30,000				
	Pagadian Bay		1/50,000				
	Maligay Bay		1/50,000				
4607	Cotabato to Sarangani Bay	Mindanao	1/200,000	0.36	31×41	1917	.50

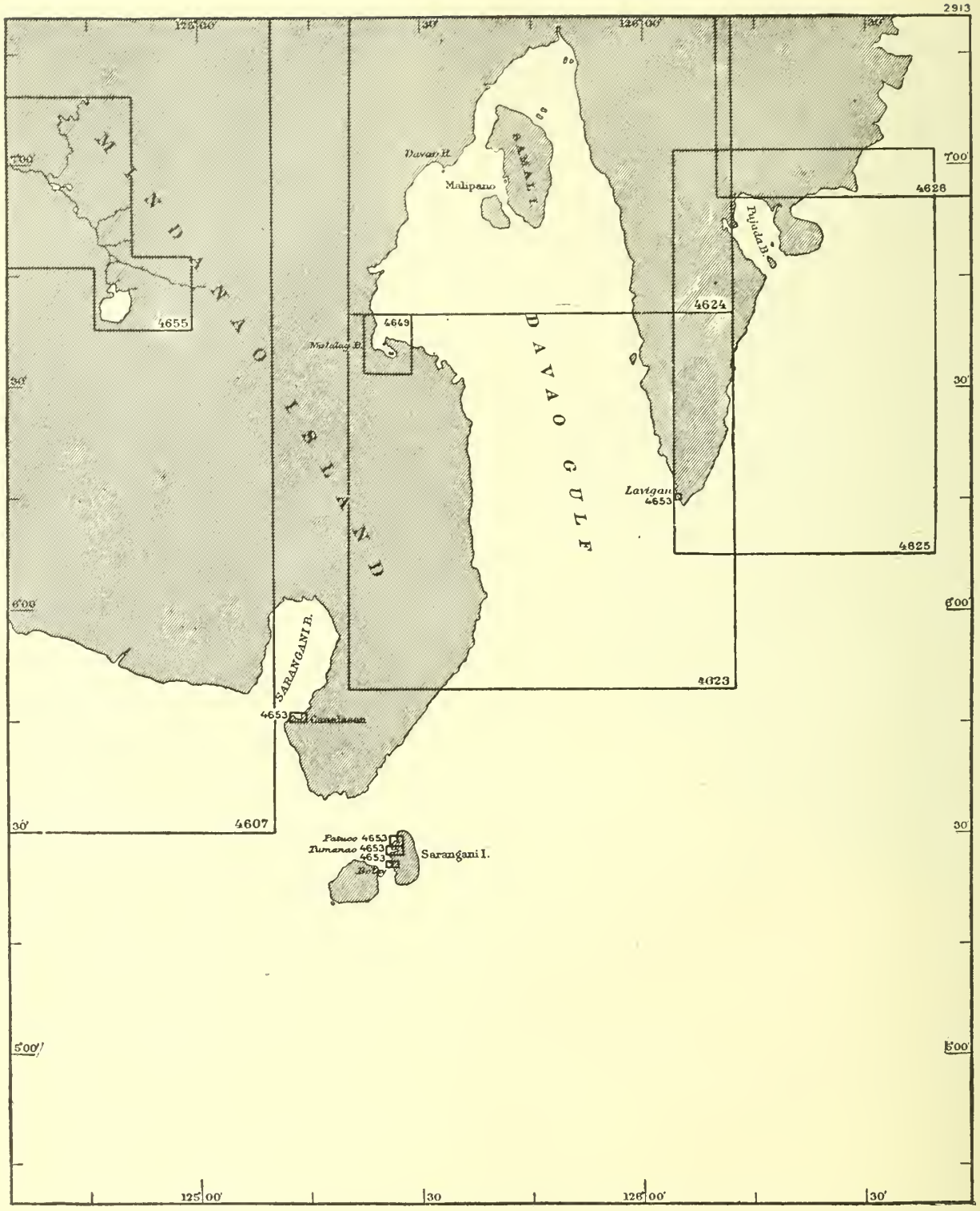
2913
125°00'
30'
126°00'
30'
7°00'
6°00'
5°00'
MINDANAO
DAVAO GULF
SARANGANI B.
SARANGANI I.
Davao H.
Malipano
SAMAL I.
Pujada B.
Matalag B.
Lavigan
4653
4655
4649
4624
4626
4625
4623
4607
Patuco 4653
Tumanao 4653
4653
Bolton

PACIFIC OCEAN—PHILIPPINE ISLANDS—Continued.

GEOGRAPHICAL ARRANGEMENT.

Catalogue number	TITLE.	Island.	Scale. Average.	Scale. Inches to nautical mile.	Size of border (inches).	Date of last edition.	Price.
	Coast and Harbor Charts—Continued.						
4653	Harbors on the south coast of Mindanao				25 × 34	1910	$0.30
	Lavigan Anchorage	Mindanao	1/5,000	14.59			
	Port Patuco, west coast	Sarangani	1/10,000	7.30			
	Port Bolay, west coast	Sarangani	1/5,000	14.59			
	Port Tumanao, west coast	Sarangani	1/15,000	4.86			
	Canalasan Cove	Mindanao	1/20,000	3.65			
	Basiauang Bay (see page 188)	Mindanao	1/20,000	3.65			
	Port Lebak (see page 188)	Mindanao	1/20,000	3.65			
	Tucuran (see page 188)	Mindanao	1/5,000	14.59			
	Port Banga (see page 182)	Mindanao	1/20,000	3.85			
4649	Malalag Bay, south coast	Mindanao	1/20,000	3.85	23 × 25	1907	.20
4623	Southern part of Davao Gulf	Mindanao	1/100,000	0.73	32 × 41	1913	.40
4624	Northern part of Davao Gulf	Mindanao	1/100,000	0.73	32 × 39	1909	.40
	Davao Anchorage		1/20,000	3.85			
	Malipano Anchorage		1/20,000	3.85			
4625	Cape San Augustin to Mayo Bay	Mindanao	1/100,000	0.73	26 × 40	1914	.40
	Balete Bay		1/20,000	3.85			

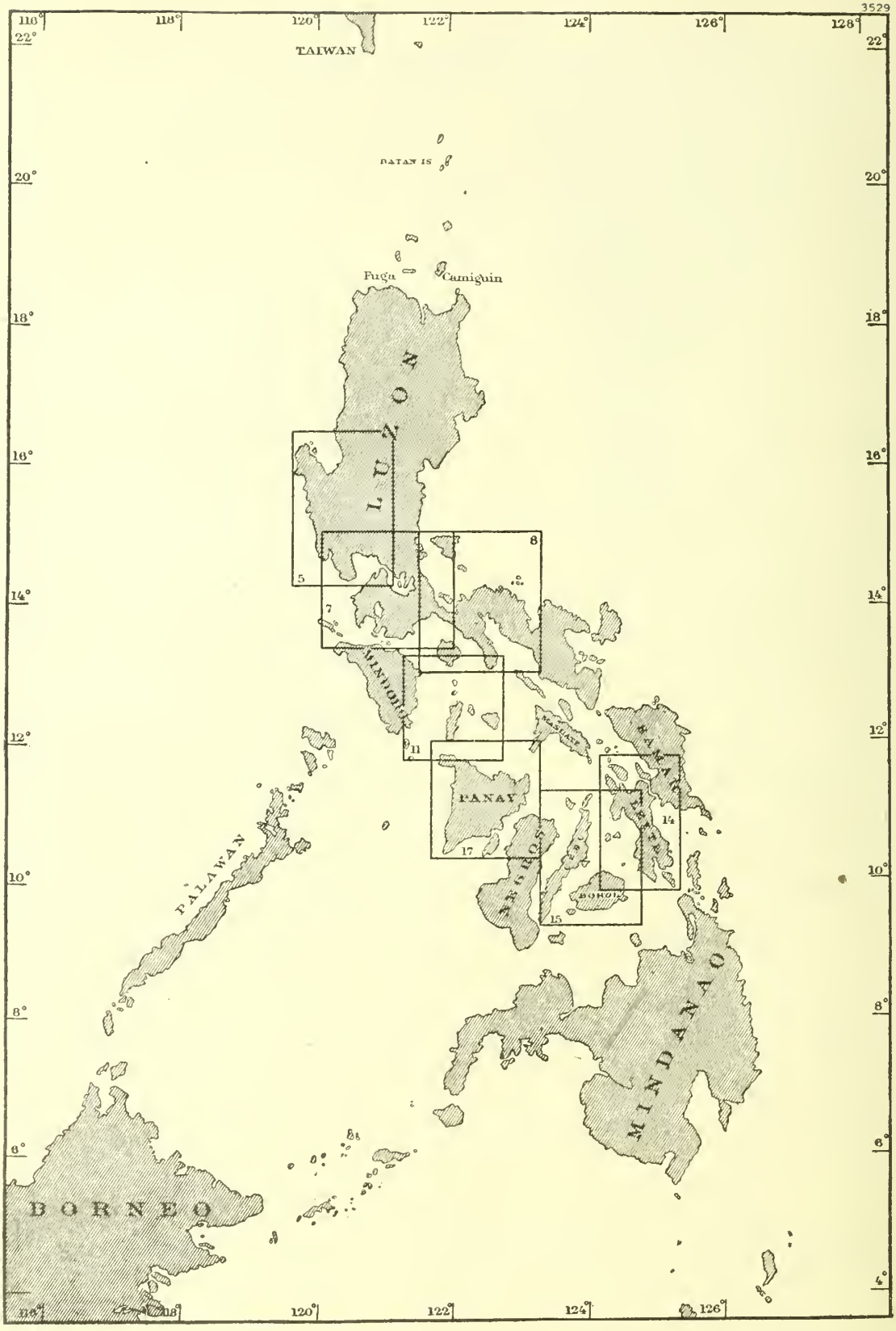
3529
116°
118°
120°
122°
124°
126°
128°
22°
20°
18°
16°
14°
12°
10°
8°
6°
4°
TAIWAN
BATAN IS
Fuga
Camiguin
LUZON
5
7
8
11
14
15
17
MINDORO
MARINDUQUE
PANAY
LEYTE
SAMAR
NEGROS
BOHOL
PALAWAN
MINDANAO
BORNEO

TOPOGRAPHIC MAPS OF THE PHILIPPINE ISLANDS.

Catalogue No.	TITLE.	Scale.	Size.	Date.	Price.
			Inches.		
5	Central Luzon	200,000	32 by 50	1912	$0.50
7	Southern Luzon	200,000	36 by 44	1913	.50
8	Southern Luzon—central sheet	200,000	38 by 45	1916	.75
11	Islands of Tablas, Romblon, and Sibuyan	200,000	30 by 32	1913	.50
14	Leyte	200,000	24 by 44	1914	.50
15	Cebu and Bohol	200,000	38 by 44	1915	.75
17	Panay	200,000	35 by 33	1912	.50

NUMERICAL ARRANGEMENT OF CHARTS.

NUMERICAL ARRANGEMENT OF CHARTS.

Chart No.	Price.	Page.	Chart No.	Price.	Page.	Chart No.	Price.	Page.	Chart No.	Price.	Page.
U	$0.50	91	157	$0.50	57	182	$0.50	73	207	$0.50	83
21	.50	21	158	.50	59	183	.50	73	208	.50	83
51	.50	21	159	.50	59	184	.50	73	209	.50	83
52	.50	21	160	.50	59	185	.50	75	210	.50	85
77	.50	21	161	.50	61	186	.50	75	211	.50	85
78	.50	21	162	.50	61	187	.50	75	212	.50	85
101	.50	23	163	.50	61	188	.50	75	215	.50	33
102	.50	23	164	.50	63	189	.50	75	216	.50	33
103	.50	25	165	.50	63	190	.50	77	217	.50	33
104	.50	25	166	.50	63	191	.50	77	218	.50	33
105	.50	27	167	.50	63	192	.50	77	225	.50	25
109	.50	29	168	.50	65	193	.50	77	228	.25	27
111	.50	29	169	.50	65	194	.50	77	229	.30	27
112	.50	29	172	.50	65	195	.50	77	242	.30	29
113	.50	29	173	.50	65	196	.50	77	243	.50	29
148	.50	53	174	.50	67	197	.50	79	244	.25	29
150	.50	53	175	.50	69	198	.50	79	246	.50	29
151	.50	53	176	.50	69	199	.50	79	247	.25	31
152	.50	55	177	.50	69	200	.50	79	248	.50	29
153	.50	55	178	.50	71	201	.50	79	249	.50	31
154	.50	55	179	.50	71	202	.50	79	250	.25	29
155	.50	57	180	.50	71	203	.50	81	251	.50	31
156	.50	57	181	.50	71	204	.50	81	252	.50	31

NUMERICAL ARRANGEMENT OF CHARTS—Continued.

Chart No.	Price.	Page.	Chart No.	Price.	Page.	Chart No.	Price.	Page.	Chart No.	Price.	Page.
254	$0.25	33	288	$0.25	27	314	$0.25	27	352	$0.20	31
255	.25	33	289	.25	27	315	.25	27	353	.75	31
256	.25	33	293	.50	33	315*a*	.20	27	353[2]	.40	31
262	.25	31	294	.50	41	317	.20	25	354*a*	.20	31
263	.50	35	295	.50	41	318	.20	25	355	.20	31
264	.50	35	296	.50	41	319	.20	25	356	.50	31
265	.50	35	297	.25	31	320	.20	25	357	.20	31
266	.50	35	298	.25	35	321	.20	25	358	.40	33
267	.50	35	299	.25	35	325	.40	27	359	.40	33
268	.50	35	300	.25	23	327	.20	27	361[4]	.30	35
269	.50	35	301	.25	23	0329	.25	27	366	.20	35
270	.50	35	303	.25	23	330	.20	27	367	.20	35
271	.50	35	304	.25	23	331	.25	27	368	.20	35
272	.50	39	305	.25	23	337	.50	29	369	.75	39
273	.50	39	306	.25	25	338	.25	29	369[4]	.50	39
274	.25	39	307	.25	25	339	.20	29	369[5]	.50	39
275	.30	29	308	.25	25	340	.20	29	369[8]	.50	39
278	.50	31	309	.25	25	341	.20	29	375	.50	39
281	.50	37	310	.25	25	343	.25	31	376	.50	15
282	.50	37	311	.25	25	345	.25	31	379	.25	41
283	.50	37	311*a*	.20	25	346	.25	31	380	.50	41
284	.50	37	312	.25	27	347	.25	31	381	.50	41
287	.50	39	313	.25	27	348	.25	31	385	.50	45

NUMERICAL ARRANGEMENT OF CHARTS—Continued.

Chart No.	Price.	Page.	Chart No.	Price.	Page.	Chart No.	Price.	Page.	Chart No.	Price.	Page.
400	$0.50	47	450	$0.50	57	529	$0.50	47	584	$0.50	65
406	.20	49	451	.30	47	530	.50	47	901	.50	87
409	.10	49	453	.25	59	531	.50	47	902	.50	87
413	.25	75	455*b*	.40	59	532	.50	81	903	.50	87
420	.25	51	455*c*	.40	59	534	.50	45	904	.50	87
421	.20	51	455*d*	.40	59	535	.50	45	908	.50	87
422	.25	53	458	40	59	536	.50	45	909	.25	87
424	.50	53	465	.15	63	537	.50	49	913	.50	87
425	.50	53	471*a*	.25	67	538	.50	49	914	.50	87
428	.25	55	473	.25	69	539	.50	45	915	.25	87
431	.50	55	474	.25	69	541	.50	39	916	.25	87
434	.20	55	477	.25	69	542	.50	39	917	.50	87
435	.20	55	480	.20	71	543	.30	39	918	.25	87
436	.25	55	490	.25	75	544	.30	39	920	.50	87
437	.25	57	494	.50	47	548	.50	45	921	.50	87
440	.50	57	495	.50	47	549	.50	45	922	.25	87
441	.25	57	504	.50	47	557	.50	45	927	.50	87
443	.25	57	508	.25	59	558	.50	45	928	.50	87
444	.25	57	509	.25	59	559	.50	45	929	.50	87
445	.50	55	517	.50	81	560	.50	45	931	.50	87
446	.25	57	518	.20	79	571	.50	57	932	.25	87
447	.25	57	520	.15	81	577	.50	59	933	.30	87
448	.25	57	525	.50	81	578	.50	39	950	.50	89

NUMERICAL ARRANGEMENT OF CHARTS—Continued.

Chart No.	Price.	Page.	Chart No.	Price.	Page.	Chart No.	Price.	Page.	Chart No.	Price.	Page.
952	$0.50	89	1212	$0.50	33	1281	$0.50	81	4108	$0.25	147
953	.30	89	1213	.50	33				4109	.50	147
954	.30	89	1214	.50	37				4115	.50	147
1000	.50	19	1215	.50	37				4116	.50	147
1001	.50	19	1216	.50	41				4117	.50	147
1002	.50	19	1217	.50	41	3032	.50	15	4200	.50	149
1007	.50	19	1218	.50	41	3035	.30	15	4202	.50	147
1106	.50	21	1219	.50	43	3035*a*	.50	15	4207	.40	153
1107	.50	21	1220	.50	43	3035*b*	3.00	15	4208	.40	153
1108	.50	21	1221	.50	43	3036	.30	15	4209	.40	155
1109	.50	21	1222	.50	43	3043	.30	15	4210	.40	155
1110	.50	21	1223	.50	43	3055	.50	15	4214	.40	159
1111	.50	21	1224	.50	43	3059	.25	15	4218	.50	163
1112	.50	21	1225	.50	45	3081	.20	15	4219	.40	165
1113	.50	21	1226	.50	45	3101 to 3190	.10	15	4220	.40	165
1114	.50	21	1227	.50	47				4221	.50	165
1115	.50	21	1228	.50	49	4101	.20	147	4222	.40	165
1116	.50	21	1229	.50	49	4102	.50	147	4223	.40	163
1204	.50	27	1231	.50	49	4103	.25	147	4226	.50	157
1205	.50	27	1232	.50	49	4104	.25	147	4235	.30	155
1206	.50	27	1233	.50	51	4105	.30	147	4236	.30	155
1208	.50	29	1234	.50	51	4106	.25	147	4237	.30	165
1211	.50	37	1252	.50	67	4107	.25	147	4238	.40	155

NUMERICAL ARRANGEMENT OF CHARTS—Continued.

Chart No.	Price.	Page.	Chart No.	Price.	Page.	Chart No.	Price.	Page.	Chart No.	Price.	Page.
4239	$0.30	155	4339	$0.30	159	4423	$0.40	177	4511	$0.50	183
4246	.20	155	4340	.30	159	4424	.40	177	4512	.40	183
4255	.40	155	4342	.30	159	4425	.40	177	4514	.40	181
4257	.30	159	4343	.30	169	4426	.40	177	4541	.30	183
4258	.20	165	4344	.30	159	4427	.40	175	4542	.30	183
4259	.30	165	4346	.30	169	4428	.40	173	4543	.30	183
4260	.30	153	4347	.30	179	4429	.40	173	4544	.30	181
4262	.30	153	4348	.30	179	4430	.40	173	4603	.50	177
4263	.20	153	4349	.40	169	4431	.40	173	4604	.50	185
4265	.30	157	4351	.40	159	4432	.40	173	4606	.50	189
4266	.30	155	4405	.50	173	4447	.30	173	4607	.50	189
4267	.30	161	4410	.40	161	4448	.30	173	4617	.40	183
4268	.30	163	4411	.40	161	4449	.30	165	4623	.40	191
4269	.30	167	4412	.40	161	4453	.30	161	4624	.40	191
4270	.30	151	4413	.40	173	4454	.30	161	4625	.40	191
4271	.30	163	4414	.40	161	4455	.30	163	4626	.40	187
4272	.30	163	4415	.40	171	4456	.30	167	4627	.40	187
4273	.20	163	4416	.40	173	4459	.30	173	4628	.40	187
4305	.50	159	4417	.40	173	4463	.30	173	4629	.40	177
4309	.40	179	4418	.40	165	4464	.30	177	4638	.30	177
4316	.40	169	4420	.40	165	4465	.30	175	4639	.30	185
4337	.30	159	4421	.40	165	4466	.30	175	4640	.30	185
4338	.30	159	4422	.40	165	4467	.30	177	4141	.10	185

NUMERICAL ARRANGEMENT OF CHARTS—Continued

Chart No.	Price.	Page.	Chart No.	Price.	Page.	Chart No.	Price.	Page.	Chart No.	Price.	Page.
4645	$0.30	183	5106	$0.25	93	5618	$0.25	103	6058	$0.30	111
4647	.30	187	5126	.25	93	5627	.20	103	6088	.25	111
4649	.20	191	5128	.20	93	5651	.20	103	6100	.50	113
4651	.30	187	5143	.25	93	5702	.50	107	6112	.25	113
4652	.30	189	5144	.25	93	5703	.50	105	6122	.20	113
4653	.30	191	5145	.25	93	5705	.50	105	6146	.25	113
4654	.40	189	5202	.50	95	5719	.20	105	6151	.50	113
4655	.40	189	5261	.25	95	5773	.20	105	6152	.50	113
4705	.50	149	5302	.50	99	5795	.40	105	6153	.50	113
4706	.50	149	5386	.20	97	5802	.50	109	6154	.50	113
4707	.50	149	5402	.50	99	5819	.25	107	6185	.50	113
4708	.50	149	5403	.50	99	5832	.50	107	6195	.25	113
4714	.50	149	5476	.50	99	5846	.20	107	6265	.40	115
4715	.50	149	5502	.50	103	5895	.20	107	6300	.50	117
4716	.50	149	5520	.15	101	5909	.20	109	6303	.25	117
4718	.50	149	5525	.20	101	5923	.25	109	6377	.25	117
4719	.50	149	5530	.50	101	5951	.25	109	6378	.25	117
4720	.50	149	5531	.50	101	5952	.20	109	6380	.50	117
4722	.50	149	5532	.50	101	5971	.25	109	6381	.50	117
4723	.50	149	5533	.50	101	5984	.25	109	6399	.15	117
5002	.50	91	5534	.50	101	6000*a*	.30	111	6400	.50	119
5052	.50	91	5599	.20	101	6003	.20	111	6403	.25	117
5102	.50	93	5602	.50	105	6023	.25	111	6405	.25	117

NUMERICAL ARRANGEMENT OF CHARTS—Continued.

Chart No.	Price.	Page.
6412	$0.15	117
6440	.25	117
6443	.50	117
6444	.50	117
6445	.50	117
6446	.25	117
6448	.25	117
6450	.50	117
6451	.25	117
6460	.50	117
6462	.25	117
7002	.50	91
8002	.50	91
8051	.25	121
8068	.25	121
8074	.50	121
8075	.50	121
8076	.25	121
8077	.25	121
8084	.25	121
8094	.50	121
8100	.50	119, 121
8105	.30	123
8124	$0.25	123
8150	.50	119, 123
8151	.50	123
8153	.30	123
8154	.25	123
8155	.50	123
8157	.50	123
8160	.50	123
8162	.50	123
8168	.15	123
8170	.50	123
8174	.15	123
8176	.25	123
8178	.....	.....
8179	.15	123
8200	.50	119, 127
8210	.50	127
8214	.25	127
8216	.25	127
8218	.25	127
8224	.25	127
8227	.25	127
8228	.25	127
8229	$0.25	129
8235	.25	129
8237	.10	129
8241	.50	127
8242	.25	127
8243	.25	125
8244	.50	129
8246	.50	127
8247	.50	125
8250	.50	119, 127
8262	.25	129
8280	.50	131
8281	.50	129
8282	.50	129
8283	.50	129
8285	.25	129
8300	.50	119, 131
8302	.50	131
8303	.50	131
8304	.50	131
8305	.25	131
8306	.25	131
8455	.25	133
8502	$0.50	91
8513	.25	133
8515	.50	133
8517	.50	133
8519	.50	133
8520	.50	133
8523	.50	133
8524	.25	133
8525	.30	133
8527	.50	133
8538	.25	133
8550	.50	133
8553	.50	133
8554	.50	133
8555	.50	135
8557	.50	133
8570	.50	135
8588	.25	133
8589	.50	133
8665	.50	133
8700	.50	135
8703	.50	135
8802	.50	91

NUMERICAL ARRANGEMENT OF CHARTS—Continued.

Chart No.	Price.	Page.	Chart No.	Price.	Page.	Chart No.	Price.	Page.	Chart No.	Price.	Page.
8822	$0.50	137	8996	$0.50	141	9196	$0.25	143	9381	$0.25	145
8833	.25	137	9007	.10	141	9302	.50	91	9382	.50	145
8841	.25	137	9008	.25	141	9370	.50	145	9385	.25	145
8851	.25	139	9050	.50	139	9372	.25	145	9400	.40	91
8860	.50	145	9102	.50	91	9373	.25	145			
8881	.20	135	9103	.50	145	9375	.50	145			
8995	.25	141	9104	.30	145	9380	.50	145			

ALPHABETICAL INDEX OF CHARTS.

A		Chart.	Page.
Abagadasset Point to Courthouse Point	Maine	288	27
Absecon Inlet	New Jersey	1217	41
Acherk Harbor, Sannak Island	Alaska	8841	137
Adak Island	Alaska	9196	143
Admiralty Inlet	Washington	6450	117
Admiralty Island	Alaska	8218	127
Afognak to Shelikof Strait	Alaska	8555	135
Agaña Bay	Guam	4202	147
Agattu Island	Alaska	8851	139
Agusan River entrance	Philippine Islands	4647	187
Akutan Pass	Alaska	8860	145
Alabat Island	Philippine Islands	4268	163
Alabat, Port	Philippine Islands	4268	163
Alaska, Arctic Coast of		9400	91
Alaska Peninsula, Islands and Harbors	Alaska	8881	135
		8851	139
Alaska Peninsula to Seguam Pass	Alaska	8802	91
Alaska Sailing Charts:			
Alaska Peninsula to Seguam Pass		8802	91
Aleutian Islands—Amukta Island to Attu Island		9102	91
Bering Sea		9302	91
Cape St. Elias to Shumagin Islands		8502	91
Dixon Entrance to Cape Flattery		7002	91
Dixon Entrance to Cape St. Elias		8002	91
Albay Gulf and part of Lagonoy Gulf	Philippine Islands	4221	165
Albay Gulf, western part	Philippine Islands	4237	165
Albemarle and Chesapeake Canal	Virginia	1227	47
Albemarle Sound	North Carolina	1228	49
Aleutian Islands	Alaska	8802	91
		9102	91
Altamaha Sound	Georgia	446	57
Amchitka Island	Alaska	8851	139
Amelia Island to Sapelo Island	Georgia	157	57
Amlia Island	Alaska	9196	143
Anacapa Island	California	5126	93
Anacortes Harbor	Washington	6377	117
Anajao	Philippine Islands	4269	167
Anchorage and Mud Bays	Alaska	8822	137
Anchorages and harbors, Aleutian Islands		9196	143
Anchorages in Iligan Bay and vicinity	Philippine Islands	4639	185
Anchorages in southeastern Mindoro and Tablas Island	Philippine Islands	4339	159
Anchorages west and south of Mindoro	Philippine Islands	4337	159
Anclote Anchorage	Florida	178	71
Angeles, Port	Washington	6303	117
Ann, Cape, to Block Island		1107	21
Annapolis Harbor	Maryland	385	45
Annette Island	Alaska	8074	121
Apalachee Bay	Florida	181	71
		182	73
Apalachicola Bay to Cape San Blas	Florida	183	73
Aparri Anchorage	Philippine Islands	4260	153

		Chart.	Page.
Apat, Port	Philippine Islands	4265	157
Apoon Mouth of Yukon River	Alaska	9372	145
Appomattox River	Virginia	531	47
Approaches to New York	New York and New Jersey	1108	21
Approaches to Panama Canal		952, 953, 954	89
Aransas Bay	Texas	209	83
Aransas Pass	Texas	209	83
Aransas Pass to Latitude 27° 12′	Texas	210	85
Arctic Coast of Alaska		9400	91
Arena, Point, to Trinidad Head	California	5602	105
Arena, Point, to San Francisco	California	5502	103
Argao	Philippine Islands	4465	175
Astoria, upper, to Columbia River entrance	Oregon and Washington	6151	113
Atka Island	Alaska	9196	143
Atlantic Coast General Charts:			
Cape Ann to Block Island		1107	21
Cape Canaveral to Key West		1112	21
Cape Hatteras to Charleston Light		1110	21
Cape St. George to Mississippi River		1115	21
Chesapeake Bay		78	21
Delaware Bay to Cape Hatteras		1109	21
Galveston to Rio Grande		21	21
Gay Head to Cape Henlopen		1108	21
Montauk Point to New York		52	21
Nantucket Shoals to Montauk Point		51	21
Tampa Bay to Cape San Blas		1114	21
Atlantic Coast Sailing Charts:			
Cape Sable to Cape Hatteras		1000	19
Chesapeake Bay to Straits of Florida		1001	19
Gulf of Mexico		1007	19
Straits of Florida		1002	19
Attu Island	Alaska	9196	143
Attu Island to Amukta Island	Alaska	9102	91
Au Fer, Point, to Marsh Island	Louisiana	199	79
Augusta to Courthouse Point	Maine	289	27

B

Babuyan Islands	Philippine Islands	4270	151
Bacuit, Port	Philippine Islands	4346	169
Bagamanoc	Philippine Islands	4269	167
Bais, Port	Philippine Islands	4466	175
Balabac Island, harbors of	Philippine Islands	4347	179
Balabac Strait	Philippine Islands	4309	179
Balabac Strait and approaches	Philippine Islands	4720	149
Balamban Bay	Philippine Islands	4465	175
Balayan Anchorage	Philippine Islands	4257	159
Balayan Bay	Philippine Islands	4257	159
Baler Bay	Philippine Islands	4265	157
Balanacan, Port	Philippine Islands	4453	161
Balboa Bay	Alaska	8851	139
Baltimore Harbor	Maryland	549	45
Banga, Port	Philippine Islands	4653	191
Barataria Bay and approaches	Louisiana	196	77
Barataria Bay to Terrebonne Bay	Louisiana	197	79
Bar Harbor	Maine	318	25
Barili Bay	Philippine Islands	4465	175
Barlow Cove Anchorage	Alaska	8302	131

		Chart.	Page.
Barnstable Harbor	Massachusetts	339	29
Barrera, Port	Philippine Islands	4455	163
Basaid Bay	Philippine Islands	4224	157
Basiauang Bay	Philippine Islands	4653	191
Basilan Island	Philippine Islands	4511	183
Basilan Strait	Philippine Islands	4511	183
Batan Islands, Harbors of	Philippine Islands	4270	151
Batangas Anchorage	Philippine Islands	4257	159
Bath to Boothbay Harbor	Maine	315*a*	21
Bay of Fundy to Cape Cod		1106	21
Bay of Islands	Alaska	9196	143
Bay of Pillars	Alaska	8241	127
Bay of Waterfalls	Alaska	9196	143
Bays and Anchorages, south coast of Alaska		8822	137
Bays and Harbors in southeastern Alaska		8262	129
Beaufort Harbor	North Carolina	420	51
Behm Canal	Alaska	8124	123
Behm Canal, northern part	Alaska	8105	123
Belfast Bay	Maine	311	25
Belfast Harbor	Maine	319	25
Bellingham Bay	Washington	6378	117
Bering Sea		8851	139
Bering Sea, eastern part		9302	91
Bering Sea to San Diego		U	91
Bicobian, Port	Philippine Islands	4265	157
Big Marco Pass to San Carlos Bay	Florida	174	67
Big Marco Pass to Seminole Point	Florida	173	65
Biliran Strait	Philippine Islands	4456	167
Biri Anchorage	Philippine Islands	4220	165
Bitaugan Bay	Philippine Islands	4628	187
Blackwells Island to Lawrence Point	New York	369[5]	39
Blackwells Island to West Sixty-seventh Street	New York	369[4]	39
Blanco, Cape, and Reef	Oregon	5952	109
Block Island	Rhode Island	356	31
Block Island to Cape Ann		1107	21
Block Island to Cuttyhunk	Massachusetts and Rhode Island	113	29
Block Island Sound	New York and Connecticut	1211	33
Blue Hill Bay	Maine	103	25
		307	25
		308	25
Boca Engaño, Port	Philippine Islands	4454	161
Boca Grande Key to Newfound Harbor Key	Florida	169	65
Bodega Bay	California	5627	103
Bogo Bay	Philippine Islands	4465	175
Bogue Inlet to Old Topsail Inlet	North Carolina	148	53
Bohol, eastern, and part of Leyte	Philippine Islands	4425	177
Bohol Island	Philippine Islands	4718	149
		4719	149
Bohol, western	Philippine Islands	4429	173
Bolay, Port	Philippine Islands	4653	191
Bolinao Harbor and approaches	Philippine Islands	4238	155
Bombay Hook to Wilmington	New Jersey and Delaware	294	41
Bongao, Port	Philippine Islands	4514	181
Boothbay Harbor to Bath	Maine	315*a*	27
Boqueron Bay	Porto Rico	932	87
Borgne, Lakes, and Pontchartrain	Louisiana	191	77
Borongan, Port	Philippine Islands	4422	165
Boston Bay and approaches	Massachusetts	109	29
Boston Harbor	Massachusetts	246	29
		337	29
Boston Inner Harbor	Massachusetts	248	29

		Chart.	Page.
Brazos River entrance	Texas	525	81
Breton Island Sound	Louisiana	192	77
Bridgeport, East, to Fairfield	Connecticut	265	35
Bridgeport to Milford	Connecticut	264	35
Bristol Harbor	Rhode Island	354*a*	31
Broad River to Coosaw River	South Carolina	437	57
Brunswick Harbor	Georgia	447	57
Bucas Island, harbors in	Philippine Islands	4638	177
Buchon, Point, to Santa Rosa Island	California	5300	97
Bull River	South Carolina	435	55
Burias, harbors in	Philippine Islands	4454	161
Busainga, Port	Philippine Islands	4454	161
Busin, Port	Philippine Islands	4454	161
Buzzards Bay	Massachusetts	112	29
		249	31
Buzzards Bay, head of	Massachusetts	251	31

C

Cabugao Bay	Philippine Islands	4269	167
Cagayan Anchorage	Philippine Islands	4639	185
Cagayan River	Philippine Islands	4260	153
		4262	153
Cagayan Sulu Island	Philippine Islands	4348	179
Caillou Bay and Ship Shoal	Louisiana	198	79
Calagcalog Bay	Philippine Islands	4466	175
Calais to Little River	Maine	101	23
Calanaga Bay	Philippine Islands	4259	165
Calandorang Bay	Philippine Islands	4347	179
Calapan, Port	Philippine Islands	4257	159
Calbayog to Tacloban	Philippine Islands	4420	165
Calcasieu Pass	Louisiana	518	79
Calcasieu Pass to Sabine Light	Louisiana	202	79
Caldera Bay to Masingloc Anchorage	Philippine Islands	4645	183
Calibo to Capiz	Philippine Islands	4459	173
Caloag Bay	Philippine Islands	4265	157
Caloosahatchee River	Florida	473	69
Camden Harbor	Maine	321	25
Canahauan Island	Philippine Islands	4420	165
Canalasan Cove	Philippine Islands	4653	191
Cananayor Anchorage	Philippine Islands	4639	185
Canaveral, Cape	Florida	161	61
Canaveral, Cape, to Key West		1112	21
Canaveral, Cape, to Latitude 27° 41′ N	Florida	162	61
Canimo Pass	Philippine Islands	4268	163
Canoan, Port	Philippine Islands	4466	175
Cape Blanco to Umpqua River	Oregon	5802	109
Cape Cod Bay	Massachusetts	1208	29
Cape Elizabeth to Monhegan Island	Maine	1204	27
Cape Elizabeth to Portsmouth	Maine and New Hampshire	1205	27
Cape Etolin Anchorage	Alaska	9196	143
Cape Flattery to Dixon Entrance		7002	91
Cape Hatteras to Charleston Light	North Carolina and South Carolina	1110	21
Cape Hatteras: Wimble Shoal to Ocracoke Inlet	North Carolina	1232	49
Cape Henry to Currituck Light		1227	47
Cape Lookout Bight	North Carolina	1233	51
Cape Lookout to New River	North Carolina	1234	51
Cape May to Cape Hatteras		1109	21
Cape May to Fenwick Island Light	New Jersey and Delaware	1219	43
Cape Neddick Harbor to York River	Maine	228	27
Cape St. Elias to Dixon Entrance	Alaska	8002	91

		Chart.	Page.
Cape St. George to Mississippi Passes		1115	21
Capiz to Calibo	Philippine Islands	4459	173
Carca Bay	Philippine Islands	4465	175
Carmen, Port	Philippine Islands	4465	175
Carrs Point to Sandy Point	Rhode Island	262	31
Carysfort Reef to Key Biscayne	Florida	166	63
Casco Bay	Maine	315	27
Casiguran Bay	Philippine Islands	4265	157
Caspar Anchorage and approaches	California	5705	105
Catabato to Saraugani Bay	Philippine Islands	4607	189
Cataingan, Port	Philippine Islands	4455	163
Catalina Harbor	California	5128	93
Catanduanes	Philippine Islands	4269	167
Catarman Bay	Philippine Islands	4604	185
Catarman to Oras Bay	Philippine Islands	4421	165
Catbalogan Harbor	Philippine Islands	4420	165
Cateel Bay to Jobo Point	Philippine Islands	4627	187
Cauit Bay	Philippine Islands	4651	187
Cavallo, Pass	Texas	209	83
Cavite Harbor	Philippine Islands	4236	155
Cebu, east coast of	Philippine Islands	4427	175
Cebu Harbor and approaches	Philippine Islands	4447	173
Cebu, harbors in	Philippine Islands	4465	175
Cebu Island (with Panay and Negros)	Philippine Islands	4718	149
Cedar Keys	Florida	480	71
Cedar Keys to Deadmans Bay	Florida	180	71
Cedar Keys to Wall Creek	Florida	179	71
Chacon, Cape	Alaska	8074	121
Chaik Bay	Alaska	8246	127
Chandeleur and Breton Island Sounds	Louisiana	192	77
Chapin Bay	Alaska	8242	127
Charleston and vicinity	South Carolina	445	55
Charleston Light to Cape Canaveral	South Carolina	1111	21
Charleston Harbor	South Carolina	431	55
Charleston Light to Cape Hatteras	North Carolina and South Carolina	1110	21
Charlotte Harbor	Florida	175	69
Charlotte Harbor, main entrance to	Florida	474	69
Chasina Anchorage	Alaska	8074	121
Chatham, Port	Alaska	8588	133
Chatham Strait	Alaska	8250	119, 127
Chatham Strait, harbors in	Alaska	8242	127
Chatham Strait to Dixon Entrance	Alaska	8150	119, 123
Chatham Strait to Hooniah Sound	Alaska	8283	129
Chernofski Harbor	Alaska	9196	143
Chesapeake and Albemarle Canal	Virginia	1227	47
Chesapeake Bay	Virginia and Maryland	77	21
		78	21
		1222	43
		1223	43
		1224	43
		1225	45
		1226	45
Chesapeake Bay entrance	Virginia	1222	43
Chesapeake Bay to Straits of Florida		1001	19
Chester, Port	Alaska	8074	121
Chester River	Maryland	548	45
Chetko Cove	Oregon	5909	109
Chiachi Islands	Alaska	8881	135
Chichagof Harbor	Alaska	9196	143

		Chart.	Page.
Chickahominy River	Virginia	530	47
Chincoteague Inlet to Fenwick Island Light	Maryland and Virginia	1220	43
Chincoteague Inlet to Hog Island Light	Virginia	1221	43
Chirikof Island	Alaska	8881	135
		9196	143
Choctawhatchee Bay	Florida	185	75
Chcotawhatchee Inlet to Pensacola entrance	Florida	186	75
Cholmondeley Sound	Alaska	8074	121
Ciego, Port	Philippine Islands	4347	179
Clarence, Port	Alaska	9302	91
		9385	145
Clarence Strait	Alaska	8074	121
		8100	119
			121
		8124	123
Clarence Strait, harbors in	Alaska	8076	121
Clarendon Bay	Philippine Islands	4347	179
Cleveland Passage	Alaska	8216	127
Cobo Bay	Philippine Islands	4269	167
Cobscook Bay	Maine	101	23
		301	23
Cod, Cape, Bay	Massachusetts	1208	29
Cod, Cape, to Quoddy Head		6	21
Cohasset Harbor		242	29
Colon Harbor	Panama	950	89
Columbia River	Oregon and Washington	6151	113
		6152	113
		6153	113
		6154	113
		6146	113
Comas Island to Port Sual	Philippine Islands	4239	155
Combahee River	South Carolina	435	55
Commencement Bay	Washington	6451	117
Concepcion, Port	Philippine Islands	4453	161
Conception, Point, to Santa Monica	California	5200	95
Conception, Point, to Point Firmin	California	5202	95
Conception, Point, to Point Sur	California	5302	99
Connecticut River		215	33
		254	33
		255	33
		256	33
Connecticut River entrance to Deep River	Connecticut	215	33
Constantine Harbor	Alaska	9196	143
Controller Bay	Alaska	8513	133
Convenient Cove	Alaska	8105	123
Cook Inlet, northern part	Alaska	8553	133
Cook Inlet, southern part	Alaska	8554	133
Coos Bay	Oregon	5984	109
Coosaw River to Broad River	South Carolina	437	57
Copano Bay	Texas	209	83
Coquille River entrance	Oregon	5971	109
Cordova Bay	Alaska	8100	119
			121
Core Sound	North Carolina	421	51
Coron, Bay	Philippine Islands	4351	159
Corpus Christi Bay to Latitude 27° 12′	Texas	210	85
Cotabato entrance	Philippine Islands	4654	189
Cotabato to Sarangani Bay	Philippine Islands	4607	50
Courthouse Point to Abagadasset Point	Maine	288	27
Courthouse Point to Augusta	Maine	289	27
Cove Point to Smiths Point	Maryland and Virginia	1224	43

		Chart.	Page.
Cove Point to Sandy Point	Maryland	1225	45
Coxsackie to Troy	New York	284	37
Crescent City	California	5895	107
Cross Island to Nash Island	Maine	304	23
Cross Sound	Alaska	8304	131
Culasian Bay	Philippine Islands	4346	169
Culebra Island and approaches	West Indies	914	87
Culion Island to San Antonio Bay	Philippine Islands	4716	149
Culion Landing	Philippine Islands	4351	159
Currimao, Port, and Gan Bay	Philippine Islands	4207	153
Currituck Beach Light to Cape Henry	Virginia	1227	47
Currituck Beach Light to New Inlet	North Carolina	1229	49
Customhouse Cove	Alaska	8068	121
Cuttyhunk Harbor	Massachusetts	297	31
Cuttyhunk to Block Island	Massachusetts and Rhode Island	113	29
Cuylers Harbor	California	5126	93
Cypress Point to Pfeiffer Point	California	5476	99

D

Dagupan	Philippine Islands	4209	155
Delawan Bay	Philippine Islands	4347	179
Dalrymple Harbor	Philippine Islands	4541	183
Damariscotta River	Maine	313	27
Dapa Channel	Philippine Islands	4638	177
Dapitan and Dipolog	Philippine Islands	4639	185
Daram Island	Philippine Islands	4420	165
Darigayos Inlet	Philippine Islands	4208	153
Dasol Bay to Capones Island	Philippine Islands	4210	155
Davao Anchorage	Philippine Islands	4624	191
Davao Gulf	Philippine Islands	4623	191
		4624	191
Deadmans Bay to Cedar Keys	Florida	180	71
Deep River to Connecticut River entrance	Connecticut	215	33
Deep River to Higganum	Connecticut	254	33
Deer Island to Dolgoi Island	Alaska	8703	135
Delarof Harbor	Alaska	8700	135
Delaware Bay	New Jersey and Delaware	1218	41
Delaware Bay to Cape Hatteras		1109	21
Delaware Breakwater	Delaware	379	41
Delaware River	New Jersey, Delaware, and Pennsylvania	294	41
		295	41
		296	41
		380	41
Dewey Anchorage	Alaska	8124	123
Dilasac Bay, West	Philippine Islands	4265	157
Dimalansan, Port	Philippine Islands	4265	157
Dinagat	Philippine Islands	4638	177
Dinagat Island	Philippine Islands	4424	177
Dirique Inlet	Philippine Islands	4270	151
Discovery, Port	Washington	6403	117
Dixon Entrance and Clarence Strait, harbor charts	Alaska	8074	121
Dixon Entrance to Cape Flattery		7002	91
Dixon Entrance to Cape St. Elias	Alaska	8002	91
Dixon Entrance to Chatham Strait	Alaska	8150	119
			123
Dixon Harbor	Alaska	8305	131
Doby and Altamaha Sounds	Georgia	446	57
Dolgoi Harbor	Alaska	8851	139
Dolgoi Island	Alaska	8851	139
Dolgoi Island to Deer Island	Alaska	8703	135

		Chart.	Page.
Dolomi Anchorage	Alaska	8076	121
Dora Harbor, Ikatan Peninsula	Alaska	8841	137
Dos Amigos, Port	Philippine Islands	4514	181
Drakes Bay	California	5599	101
Drier Bay	Alaska	8524	133
Duck Island to Cornfield Point	Connecticut	257	33
Dumaguete, Port	Philippine Islands	4466	175
Dumanjug Bay	Philippine Islands	4465	175
Dumanquilas Bay	Philippine Islands	4606	189
Dutch Harbor	Alaska	9007	141
		9008	141
Duxbury Harbor	Massachusetts	338	29

E

East Anchor Cove, Ikatan Peninsula	Alaska	8841	137
East River	New York	369[4]	39
		369[5]	39
Eastport to Moose Cove	Maine	301	23
Edgartown Harbor	Massachusetts	346	31
Edisto, North, River	South Carolina	434	55
Eel River, entrance to	California	5819	107
Eggemoggin Reach	Maine	308	25
Elbow Key to Matecumbe Key	Florida	167	63
Eliza Harbor	Alaska	8216	127
Elizabeth River, Southern Branch of	Virginia	451	47
English Bay	Alaska	9196	143
Englishman Bay to Moose Cove	Maine	303	23
Ensenada Honda	Porto Rico	922	87
Entrance to Chesapeake Bay	Virginia	1222	43
Escalante Harbor	Philippine Islands	4463	173
Etolin, Cape, Anchorage	Alaska	9196	143
Etolin Island	Alaska	8124	123
Everett Harbor	Washington	6448	117

F

Fairfield to East Bridgeport	Connecticut	265	35
Fairfield to Georges Rock	Connecticut	266	35
Fajardo Harbor and approaches	Porto Rico	921	87
Falmouth Harbor, Nagai Island	Alaska	8881	135
Fanshaw Bay	Alaska	8216	127
Farragut Bay	Alaska	8210	127
Fear, Cape	North Carolina	150	53
Fear, Cape, River	North Carolina	424	53
		425	53
Fear, Cape, River entrance to Reeves Point	North Carolina	424	53
Fear, Cape, to Old Topsail Inlet	North Carolina	150	53
Fenwick Island Light to Chincoteague Inlet	Maryland and Virginia	1220	43
Fernandina entrance	Florida	453	59
Fernandina to Jacksonville	Florida	577	59
Fidalgo Bay	Alaska	8519	133
Fifty-third Street, New York, to Fort Washington	New York	369[8]	39
Fire Island Light to Sea Girt Light	New York and New Jersey	1215	37
Fire Island Light to Shinnecock Light	New York	1214	37
Firmin Point to Point Conception	California	5202	95
Fishers Island Sound	Connecticut	358	33
Flattery, Cape	Washington	6265	115
Flattery, Cape, to Dixon Entrance		7002	91
Flattery, Cape, to San Francisco		5052	91

		Chart.	Page.
Florida Bay	Florida	1113	21
Florida, Straits of	Florida	1113	21
		1002	19
Florida, Straits of, to Chesapeake Bay		1001	19
Fort Ross Cove	California	5651	103
Fowey Rocks to Cape Canaveral		1112	21
Fowey Rocks to Hillsboro Inlet	Florida	165	63
Fox Islands Thoroughfare	Maine	311*a*	25
Frederick, Port, to Cape Spencer	Alaska	8304	131
Frederick Sound and Sumner Strait	Alaska	8200	119
			127
Fredericksburg to Marsh Point	Virginia	536	45
Frenchmans Bay	Maine	103	25
		306	25
Fritz Cove	Alaska	8302	131
Fuca, Strait of Juan de		6300	117
Funter Bay	Alaska	8302	131

G

Gaas Bay and Inlet	Philippine Islands	4638	177
Gabo, Port	Philippine Islands	4638	177
Galera, Port	Philippine Islands	4344	159
Galveston Bay	Texas	204	81
Galveston entrance	Texas	520	81
Galveston to Atchafalaya Bay		1116	21
Galveston to the Rio Grande		21	21
Gambier Bay	Alaska	8224	127
Gamble, Port	Washington	6412	117
Gan Bay	Philippine Islands	4207	153
Gardiners Bay	New York	298	35
Gastineau Channel	Alaska	8235	129
Gay Head to Cape Henlopen		1108	21
Georges Bank to Nantucket Shoals	Massachusetts	1107	21
Georges Rock to Fairfield	Connecticut	266	35
Georges Rock to Sheffield Island	Connecticut	267	35
Georgetown to Mattawoman Creek	Maryland and Virginia	560	45
Georgia Strait		6300	117
Glacier Bay	Alaska	8306	131
Golofnin Bay	Alaska	9382	145
Graham, Port	Alaska	8589	133
Grand Prairie to Mississippi River Passes	Louisiana	194	77
Grand Prairie to New Orleans	Louisiana	195	77
Grantley Harbor	Alaska	9385	145
Grays Harbor	Washington	6195	113
Grays Harbor to Cape Lookout	Oregon and Washington	6100	113
Grays Harbor to Semiamoo Bay	Washington	6400	119
Great Harbor, Culebra Island	West Indies	913	87
Great Wicomico River	Virginia	534	45
Greenwood to Fort Bragg	California	5703	105
Grims Island to Harrington Point	Oregon and Washington	6152	113
Grims Island to St. Helens	Oregon and Washington	6153	113
Guam Island	Marianas Islands	4202	147
Guanica Harbor	Porto Rico	929	87
Guayanilla Harbor	Porto Rico	928	87
Gubat, Port	Philippine Islands	4258	165
Guilford to East Haven	Connecticut	217	33
Guimaras Strait	Philippine Islands	4416	173
Guiuan and Pambujan Harbors	Philippine Islands	4467	177
Gut Bay	Alaska	8242	127

H

		Chart.	Page.
Habana to Tampa Bay		1113	21
Hagnaya Bay	Philippine Islands	4465	175
Half Moon Bay	California	5520	101
Halifax River to Mosquito Lagoon	Florida	160	59
Halifax River to St. Augustine Inlet	Florida	159	59
Halsey Harbor	Philippine Islands	4342	159
Hampton Roads to Norfolk	Virginia	400	47
Hanapepe Bay, Kauai	Hawaiian Islands	4108	147
Harbors in Cebu	Philippine Islands	4465	175
Harbors in Dinagat, Siargao, and Bucas Islands	Philippine Islands	4638	177
Harbors in Illana Bay	Philippine Islands	4652	189
Harbors in Negros and vicinity	Philippine Islands	4466	175
Harlem River	New York	274	39
Hartford to Rocky Hill	Connecticut	256	33
Hassler Harbor	Alaska	8094	121
Hatteras, Cape, to Cape May		1109	21
Hatteras, Cape, to Charleston Light		1110	21
Hatteras, Cape, to Cape Sable		1000	19
Haverstraw to Newburgh	New York	282	37
Haverstraw to New York	New York and New Jersey	281	37
Hawaii	Hawaiian Islands	4115	147
Hawaiian Islands		4102	147
Hawaii to Oahu	Hawaiian Islands	4116	147
Hell Gate and East River	New York	369[5]	39
Helm Harbor and Ramon Bay	Philippine Islands	4421	165
Hempstead Harbor	New York	366	35
Henlopen, Cape	Delaware	379	41
Henlopen, Cape, to Gay Head		1108	21
Henry, Cape, to Cape Hatteras		1109	21
Henry, Cape, to Cape May		1109	21
Henry, Cape, to Currituck Light	Virginia	1227	47
Henry, Cape, to Hog Island Light	Virginia	1222	43
Hereford Inlet to Little Egg Harbor	New Jersey	1217	41
Herendeen Bay	Alaska	8833	137
Herring Bay	Alaska	8242	127
Hetta Inlet	Alaska	8100	119, 121
Hibernia to Jacksonville	Florida	455*b*	59
Hibernia to Racy Point	Florida	455*c*	59
Higganum to Deep River	Connecticut	254	33
Higganum to Rocky Hill	Connecticut	255	33
High Island to Sabine Pass	Texas	203	81
Highfield Anchorage	Alaska	8154	123
Hillsboro Inlet to Fowey Rocks	Florida	165	63
Hillsboro Inlet to Jupiter Inlet	Florida	164	63
Hilo Bay, Hawaii	Hawaiian Islands	4103	147
Himamaylan	Philippine Islands	4466	175
Himugaan River	Philippine Islands	4466	175
Hinatuan Passage	Philippine Islands	4629	177
Hobart Bay	Alaska	8218	127
Hog Island Light to Cape Henry	Virginia	1221	43
Hog Island Light to Chincoteague Inlet	Virginia	1221	43
Hog Island to Wall Creek	Florida	178	71
Hoggatt Bay	Alaska	8242	127
Hollis Anchorage	Alaska	8077	121
Hondagua Harbor	Philippine Islands	4273	163
Honolulu Harbor, Oahu	Hawaiian Islands	4109	147
Hood Bay	Alaska	8247	125
Hood Canal	Washington	6412	117
Hook Bay	Philippine Islands	4265	157
Hooniah Sound to Chatham Strait	Alaska	8283	129

		Chart.	Page.
Hooniah Sound to Salisbury Sound	Alaska	8282	129
Houston Ship Channel	Texas	532	81
Hudson and East Rivers	New York and New Jersey	369[4]	39
Hudson to Danskammer Point	New York	282	37
Hudson to Newburgh	New York	283	37
Hudson River	New York	281	37
		282	37
		283	37
		284	37
		369[4]	39
		369[8]	39
Humboldt Bay	California	5832	107
Humboldt Harbor, Shumagin Islands	Alaska	8891	135
Humbug Mountain to Cape Sebastian	Oregon	5951	109
Hunter Cove	Oregon	5923	109
Hunting Island to Isle of Palms	South Carolina	154	55
Hunting Island to Ossabaw Island	South Carolina and Georgia	155	57
Huntington Bay	New York	368	35
Hyannis Harbor	Massachusetts	247	31

I

Iba Anchorage	Philippine Islands	4210	155
Iba to Dasol Bay	Philippine Islands	4210	155
Icy Strait and Cross Sound	Alaska	8304	131
Ikatan Peninsula	Alaska	8841	137
Iliamma Bay	Alaska	8665	133
Iligan Bay, anchorages in	Philippine Islands	4639	185
Iligan Bay and vicinity	Philippine Islands	4604	185
Ilin Strait	Philippine Islands	4340	159
Iliuliuk Bay	Alaska	9007	141
Illana Bay	Philippine Islands	4606	189
Iloilo and Guimaras Straits	Philippine Islands	4416	173
Iloilo River	Philippine Islands	4448	173
Iloilo Strait and Harbor	Philippine Islands	4448	173
Inamucan Bay	Philippine Islands	4604	185
Inian Cove	Alaska	8304	131
Ipswich Bay to Gloucester Harbor	Massachusetts	243	29
Isabella Channel	Philippine Islands	4543	183
Isanotski Strait	Alaska	8822	137
Islands and harbors off Alaska Peninsula	Alaska	8881	135
Isthmus Cove	California	5128	99

J

Jacksonville to Fernandina	Florida	577	59
Jacksonville to Hibernia	Florida	455[b]	59
Jamaica Bay	New York	542	39
Jamelo Cove	Philippine Islands	4257	159
James River, Newport News to Jamestown	Virginia	529	47
James River, Jamestown to Jordan Point	Virginia	530	47
James River, Jordan Point to Richmond	Virginia	531	47
Janabatas Channel	Philippine Islands	4464	177
Jefferson, Port	New York	361[4]	35
Jibatan River	Philippine Islands	4456	167
Jimenez	Philippine Islands	4639	185
Jimoto Bay	Philippine Islands	4269	167
Jobo Point to Tugas Point	Philippine Islands	4628	187
Jobos Harbor	Porto Rico	909	87
Johnson, Port	Alaska	8076	121
Jolo Anchorage	Philippine Islands	4541	183

		Chart.	Page.
Jolo Island, anchorages	Philippine Islands..	4541	183
Jolo Island and vicinity	Philippine Islands..	4542	183
Juan de Fuca, Strait of		6300	117
Jupiter Inlet to Hillsboro Inlet	Florida..	164	63
Jupiter Inlet to Latitude 27° 41′ N	Florida..	163	61

K

Kahului Harbor, Maui	Hawaiian Islands..	4105	147
Kalapadan Bay	Philippine Islands..	4269	167
Karluk Anchorage	Alaska..	8822	137
Kasaan Bay, head of	Alaska..	8084	121
Kaunakakai Harbor, Molokai	Hawaiian Islands..	4106	147
Kelp Bay	Alaska..	8243	125
Kelp, Takatz, and Warm Spring Bays	Alaska..	8243	125
Kenai Peninsula	Alaska..	8538	133
Kennebec entrance to Penobscot Bay	Maine..	105	27
Kennebeck River	Maine..	314	27
		288	27
		289	27
Key Biscayne to Carysfort Reef	Florida..	166	63
Key West Harbor	Florida..	584	65
Khaz Bay	Alaska..	8280	131
Kill van Kull	New York and New Jersey..	544	39
Killisnoo Harbor	Alaska..	8285	129
Kingston Harbor	Massachusetts..	338	29
Kirilof Bay	Alaska..	8851	139
Kiualan Cove	Philippine Islands..	4604	185
Klawak Inlet and approaches	Alaska..	8262	129
Knick Arm-Fire Island to Goose Bay	Alaska..	8557	135
Kodiak Harbor	Alaska..	8570	135
Koniuji Islands	Alaska..	8881	135
Kootznahoo Inlet	Alaska..	8247	125
Korovin Bay	Alaska..	9196	143
Kukak Bay	Alaska..	8851	139
Kuliliak Bay	Alaska..	9196	143
Kupreanof Strait	Alaska..	8570	135
Kuskokwim Bay-Goodnews Bay	Alaska..	9103	145
Kuskokwim River-Eck Island to Bethel	Alaska..	9104	145
Kwikluak Mouth of Yukon River	Alaska..	9373	145

L

Lagara Cove	Philippine Islands..	4339	159
Lagonoy Gulf, part of	Philippine Islands..	4221	165
Lagonoy Gulf to Sisiran Bay	Philippine Islands..	4222	165
Laguan (Laoang) Bay	Philippine Islands..	4449	165
Laguimanoc Bay	Philippine Islands..	4267	161
Lake Bay	Alaska..	8162	123
Lambusan Bay	Philippine Islands..	4465	175
Lamit and San Miguel Bays	Philippine Islands..	4223	163
Lamit and Sisiran Bays	Philippine Islands..	4271	163
Lamit Bay to Lagonoy Gulf	Philippine Islands..	4222	165
Lamon Bay and Polillo Island	Philippine Islands..	4226	157
Lamon, Port	Philippine Islands..	4265	157
Langaran	Philippine Islands..	4639	185
Laoag to Vigan	Philippine Islands..	4207	153
Laoang (Laguan) Bay	Philippine Islands..	4449	165
Lapac and Siasi Islands	Philippine Islands..	4544	181
Lapog Bay	Philippine Islands..	4207	153
Lapunlapun Anchorage	Philippine Islands..	4348	179

		Chart.	Page.
Larsen Bay	Alaska	8822	137
Latitude 26° 33′ to Padre Island, Latitude 27° 12′	Texas	211	85
Latitude 26° 33′ to Rio Grande	Texas	212	85
Latitude 27° 12′ to Aransas Pass and Corpus Christi Bay	Texas	210	85
Latitude 27° 12′ to Latitude 26° 33′	Texas	211	85
Latitude 27° 41′ N. to Cape Canaveral	Florida	162	61
Latitude 27° 41′ N. to Jupiter Inlet	Florida	163	61
Latitude 30° N. to St. Marys Entrance	Georgia and Florida	158	59
Latouche, Elrington, and Prince of Wales Passage	Alaska	8523	133
Lavaca Bay	Texas	208	83
Lavigan Anchorage	Philippine Islands	4653	191
Lawrence Point to Blackwells Island	New York	369[5]	39
Lebak, Port	Philippine Islands	4653	191
Legaré Anchorage	Florida	465	63
Legaspi to Tabaco Bay	Philippine Islands	4237	165
Lemery	Philippine Islands	4257	159
Lemon Bay to San Carlos Bay	Florida	175	69
Lemon Bay to Tampa Bay	Florida	176	69
Leyte, harbors of	Philippine Islands	4456	167
Leyte, part of, and eastern Bohol	Philippine Islands	4425	177
Leyte, parts of	Philippine Islands	4420	165
Leyte, southeast coast and Dinagat Island	Philippine Islands	4424	177
Leyte, southwest coast of	Philippine Islands	4426	177
Leyte, Surigao Strait and	Philippine Islands	4719	149
Libas, Port	Philippine Islands	4422	165
Liloan Bay and Panoan Strait	Philippine Islands	4424	177
Limbug Cove	Philippine Islands	4652	189
Limestone Inlet	Alaska	8229	129
Lingayen Gulf	Philippine Islands	4209	155
Little Captain Island to Rye Neck	New York and Connecticut	270	35
Little Captain Island to Stamford Harbor	Connecticut	269	35
Little Egg Harbor to Hereford Inlet	New Jersey	1217	41
Little Koniuji Island	Alaska	8851	139
Little River Inlet	South Carolina	151	53
Little River to Calais	Maine	101	23
Little River to Petit Manan	Maine	102	23
Lituya Bay	Alaska	8262	129
Lituya Bay entrance	Alaska	8262	129
Llorente and vicinity	Philippine Islands	4422	165
Long Bay, part of	South Carolina	151	53
Long Island Sound	Connecticut and New York	52	21, 33
Long Island Sound—Eastern part		1212	33
Long Island Sound—Western part	Connecticut and New York	1213	33
Long Key to Newfound Harbor Key	Florida	168	65
Looc Bay, Tablas Island	Philippine Islands	4410	161
Loog Bay, Lubang Island	Philippine Islands	4345	159
Lookout, Cape	North Carolina	147	51
Lookout, Cape, to Cape Henry		10	21
Lookout, Cape, to Grays Harbor	Oregon and Washington	6100	113
Lookout, Cape, to Umpqua River	Oregon	6000	111
Los Angeles Harbor	California	5145	93
Los Angeles Harbor and vicinity	California	5143	93
Lower Cedar Point to Mattawoman Creek	Maryland and Virginia	559	45
Lower Cedar Point to Piney Point	Maryland and Virginia	558	45
Lubang Islands, Golo Pass		4338	159
Lucena Anchorage	Philippine Islands	4267	161
Luzon and Masbate, channels between	Philippine Islands	4219	165
Luzon, harbors on east coast	Philippine Islands	4265	157
Luzon, Solvec Cove to San Fernando	Philippine Islands	4208	153
Luzon, south coast, Unisan to Mulanay	Philippine Islands	4272	163

		Chart.	Page.
Luzon, southeastern, and Mindero	Philippine Islands..	4714	149
Luzon, southeastern, Masbate, etc	Philippine Islands..	4715	149
Luzon, west coast, Laoag to Vigan	Philippine Islands..	4207	153
Lyman Anchorage	Alaska..	8076	121
Lynn Canal and Stephens Passage	Alaska..	8300	119, 131
Lynn Canal, entrance to Point Sherman	Alaska..	8302	131
Lynn Canal, Point Sherman to head	Alaska..	8303	131

M

Maalaea Bay, Maui	Hawaiian Islands..	4104	147
Maasin, Port	Philippine Islands..	4426	177
Maasin to Ormoc Bay	Philippine Islands..	4426	177
Machias Bay	Maine..	303	23
Mack Reef	Oregon..	5923	109
Magothy River to Sandy Point	Maryland..	1225	45
Mahukona Harbor	Hawaiian Islands..	4101	147
Maibun Bay	Philippine Islands..	4541	183
Malalag Bay	Philippine Islands..	4649	191
Malampaya Sound	Philippine Islands..	4349	169
Malampaya Sound to St. Paul Bay	Philippine Islands..	4316	169
Malanut and Nakoda Bays	Philippine Islands..	4346	169
Maligay Bay	Philippine Islands..	4652	189
Malinao Inlet	Philippine Islands..	4638	177
Malipano Anchorage	Philippine Islands..	4624	191
Manambrag, Port	Philippine Islands..	4269	167
Mandaon, Port	Philippine Islands..	4455	163
Mangarin and Pandarochan Bay	Philippine Islands..	4340	159
Manila and Cavite Harbors	Philippine Islands..	4236	155
Manila Bay and coast of Luzon to Capones Islands	Philippine Islands..	4255	155
Manila Bay to Taiwan	Philippine Islands..	4705	149
Mano River	Philippine Islands..	4220	165
Mare Island Strait	California..	5525	101
Marianas Islands		4202	147
Maricaban, Port	Philippine Islands..	4257	159
Marinduque Island, harbors of	Philippine Islands..	4453	161
Mariveles	Philippine Islands..	4255	155
Marsh Island to Point au Fer	Louisiana..	199	79
Mary Island Anchorage	Alaska..	8068	121
Masagasai Bay	Philippine Islands..	4453	161
Masbate and Luzon, channels between	Philippine Islands..	4219	165
Masbate Harbor	Philippine Islands..	4455	163
Masbate, harbors on coast of	Philippine Islands..	4455	163
Masbate Island (with southeastern Luzon)	Philippine Islands..	4715	149
Masbate, parts of	Philippine Islands..	4718, 4719	149, 149
Masbate, southeast	Philippine Islands..	4418	165
Masbate, western	Philippine Islands..	4412	161
Masingloc Anchorage to Caldera Bay	Philippine Islands..	4645	183
Masinloc and Matalvi, Ports	Philippine Islands..	4266	155
Masonboro Inlet to Shallotte Inlet	North Carolina..	150	53
Matagorda Bay	Texas..	207	83
Matagorda Bay to San Luis Pass	Texas..	1281	81
Matalvi, Ports Masinloc and	Philippine Islands..	4266	155
Matarinao Bay to Oras Bay	Philippine Islands..	4422	165
Matecumbe Key to Elbow Key	Florida..	167	63
Matnog Bay	Philippine Islands..	4258	165
Mattawoman Creek to Georgetown	Maryland and Virginia..	560	45
Mattawoman Creek to Lower Cedar Point	Maryland and Virginia..	559	45
Mauban Anchorage	Philippine Islands..	4265	157

		Chart.	Page.
Maurepas, Lake	Louisiana	193	77
May, Cape, to Cape Hatteras		1109	21
Mayo Bay to Cateel Bay	Philippine Islands	4626	187
Mayaguez Bay and approaches	Porto Rico	931	87
McArthur, Port	Alaska	8179	123
McDonald Bay	Alaska	8851	139
McKenzie Inlet	Alaska	8077	121
Medomak River	Maine	313	27
Mendocino Bay	California	5719	105
Mendocino, Cape, and vicinity	California	5795	105
Mendocino, Cape, to Point Arena	California	5700	105
Mercedes	Philippine Islands	4268	163
Mermentau River to west end of Pecan Island	Louisiana	201	79
Mexico, Gulf of		1007	19
Milford to Bridgeport	Connecticut	264	35
Milford to Oyster River Point	Connecticut	263	35
Mindanao, harbors on south and west coasts of	Philippine Islands	4651	187
Mindanao, harbors on south coast of	Philippine Islands	4653	191
Mindanao, western	Philippine Islands	4723	149
Mindanao River Anchorage	Philippine Islands	4654	189
Mindanao River Delta	Philippine Islands	4654	189
Mindanao River, upper part	Philippine Islands	4655	189
Mindoro, anchorages in	Philippine Islands	4339	159
Mindoro, and vicinity	Philippine Islands	4305	159
Misamis, Port	Philippine Islands	4640	185
Mississippi Passes to Cape St. George		1115	21
Mississippi River to Galveston		1116	21
Mississippi River	Louisiana	194	77
		195	77
Mississippi Sound, east part of, and Mobile entrance	Alabama and Mississippi	189	75
Mist Harbor	Alaska	8851	139
Moalbuyal Bay	Philippine Islands	4465	175
Mobile Bay and entrance	Alabama	188	75
Mobile Bay to Pensacola Bay	Florida and Alabama	187	75
Mobile entrance and east part of Mississippi Sound	Alabama and Mississippi	189	75
Moira Sound, North Arm	Alaska	8076	121
Mole Harbor	Alaska	8228	127
Moller, Port, and Herendeen Bay	Alaska	8833	137
Monhegan Island to Cape Elizabeth	Maine	1204	27
Monroe, Lake, to Lake Washington	Florida	458	59
Monroe, Lake, to Lake George	Florida	509	59
Montauk Point to Nantucket Shoals		51	21
Montauk Point to New York		52	21
Monterey Bay	California	5403	99
Moose Cove to Eastport	Maine	301	23
Moose Cove to Englishman Bay	Maine	303	23
Mosquito Lagoon to Halifax River	Florida	160	59
Mount Desert Island	Maine	103	25
		306	25
		307	25
Mud Bay	Alaska	8822	137
Mulanay to Unisan	Philippine Islands	4272	163
Mulas, Port, and approaches	Vieques Island, P. R.	916	87
Murcielagos Bay	Philippine Islands	4641	185
Murder Cove	Alaska	8242	127
Murrell Inlet to Cape Romain	South Carolina	152	55
Musa Bay	Philippine Islands	4270	151
Muscle Ridge Channel	Maine	312	27
Mushagate Bay and approaches	Alaska	9050	139

N

		Chart.	Page.
Nagai Island	Alaska	8851	139
Naha Bay	Alaska	8124	123
Nakoda and Malamut Bays	Philippine Islands	4346	169
Nalvo Bay and San Esteban	Philippine Islands	4208	153
Nantucket Harbor	Massachusetts	343	31
Nantucket Shoals to Montauk Point		51	21
Nantucket Sound and eastern approaches	Massachusetts	111	29
Nantucket Sound, eastern entrance	Massachusetts	250	29
Narragansett Bay	Rhode Island	113	29
		353	31
Narragansett Bay entrance	Rhode Island	353[2]	31
Nash Island to Cross Island	Maine	304	23
Nash Island to Schoodic Island	Maine	305	23
Nasipit Harbor	Philippine Islands	4647	187
Nasugbu and Port Jamelo	Philippine Islands	4257	159
Nazan Bay	Alaska	9196	143
Negros, harbors in	Philippine Islands	4466	175
Negros Island (with Panay and Cebu)	Philippine Islands	4718	149
Negros, southwestern	Philippine Islands	4432	173
Negros, western	Philippine Islands	4431	173
Nehalem River	Oregon	6122	113
Nestucca Bay	Oregon	6088	111
Neuse River and upper part of Bay River	North Carolina	538	49
Newark Bay to Belleville Bridge	New Jersey	565	39
Newbern, Port of	North Carolina	410	49
Newburgh to Haverstraw	New York	283	37
Newburyport Harbor	Massachusetts	331	27
Newfound Harbor Key to Boca Grande Key	Florida	169	65
Newfound Harbor Key to Long Key	Florida	168	65
Newport Harbor	Rhode Island	353[2]	31
Newport News	Virginia	529	47
New Bedford Harbor	Massachusetts	252	31
New Haven Harbor	Connecticut	218	33
New Inlet to Currituck Beach	North Carolina	1229	49
New London Harbor	Connecticut	293	33
		359	33
New London Naval Station	Connecticut	293	33
New Orleans to Grand Prairie	Louisiana	195	77
New River Inlet	North Carolina	422	53
New Rochelle to Rye Neck	New York	271	35
New Rochelle to Throgs Neck	New York	272	39
New York, approaches to		1108	21
New York Bay and Harbor	New York	1215	37
		369	39
New York, Fifty-third Street to Fort Washington	New York	369[3]	39
New York Harbor, Upper Bay and Narrows	New York and New Jersey	541	39
New York to Haverstraw	New York and New Jersey	281	37
New York to Montauk Point		52	21
New York to Stratford Shoals	Connecticut and New York	116	33
Nin Bay	Philippine Islands	4455	163
Norfolk to Hampton Roads	Virginia	400	47
Northeast Harbor, Little Koniuji Island	Alaska	8881	135
Northeast Harbor, Sannak Island	Alaska	8841	137
Northern part of Tañon Strait	Philippine Islands	4428	173
North Edisto River	South Carolina	434	55
North Island to Isle of Palms	South Carolina	153	55
North Landing River	Virginia	406	49
Northwestern Panay	Philippine Islands	4414	161
Northwest Harbor, San Clemente Island	California	5126	93
Northwest Harbor, Koniuji Islands	Alaska	8881	135

		Chart.	Page.
Norton Sound	Alaska	9380	145
Norwalk River	Connecticut	267	35
Nunivak Island	Alaska	9196	143
Nushagak Bay and approaches	Alaska	9050	139

O

Oahu to Hawaii	Hawaiian Islands	4116	147
Oahu to Niihau	Hawaiian Islands	4117	147
Old Topsail Inlet to Bogue Inlet	North Carolina	148	53
Old Topsail Inlet to Shallotte Inlet, including Cape Fear	North Carolina	150	53
Olympia Harbor	Washington	6462	117
Olympia to Seattle	Washington	6460	117
Oras Bay to Catarman	Philippine Islands	4421	165
Orca Bay and Inlet	Alaska	8525	133
Orca Bay to Matarinao Bay	Philippine Islands	4422	165
Orchard, Port, northern part	Washington	6443	117
Orchard, Port, southern part	Washington	6444	117
Oregon Inlet to Cape Hatteras	North Carolina	139	49
Ormoc Bay to Maasin	Philippine Islands	4426	177
Oroquista	Philippine Islands	4639	185
Ossabaw Island to Hunting Island	South Carolina and Georgia	155	57
Ossabaw Sound	Georgia	441	57
Oyster Bay	New York	367	35
Oyster River Point to Milford	Connecticut	263	35

P

Pacific Coast Sailing Charts:			
Cape Flattery to Dixon Entrance		7002	91
Grays Harbor to Semiamoo Bay		6400	119
San Diego to Bering Sea		U	91
San Diego to Point St. George		5002	91
San Francisco to Cape Flattery		5052	91
Padre Island to Latitude 26° 33′	Texas	211	85
Pagadian Bay	Philippine Islands	4652	189
Pagbilao Bay	Philippine Islands	4267	161
Palanog, Port	Philippine Islands	4455	163
Palapag, Port	Philippine Islands	4449	165
Palatka to Lake George	Florida	508	59
Palauig Bay	Philippine Islands	4266	155
Palawan Island	Philippine Islands	4716	149
Palawan Island, harbors of	Philippine Islands	4346	169
Palawan Island, northwest coast of	Philippine Islands	4316	169
Palawan Island, southern part of	Philippine Islands	4720	149
Palms, Isle of, to Hunting Island	South Carolina	154	55
Palms, Isle of, to North Island	South Carolina	153	55
Palompon, Port	Philippine Islands	4456	167
Pamlico River	North Carolina	537	49
Pamlico River to Ocracoke Inlet	North Carolina	1231	49
Pamlico Sound, western part	North Carolina	1231	49
Pamunkey to Mattaponi River	Virginia	504	47
Panabutan Bay	Philippine Islands	4651	187
Panama Canal and approaches		954	89
Panama Canal, approaches to		952, 953	89
Panaon Strait	Philippine Islands	4424	177
Panay, Negros, and Cebu	Philippine Islands	4718	149
Panay, northeast coast of	Philippine Islands	4417	173
Panay, northwestern	Philippine Islands	4414	161
Panay, southwestern	Philippine Islands	4415	171
Pandan Bay	Philippine Islands	4269	167

		Chart.	Page.
Parang Anchorage	Philippine Islands	4654	189
Parasan Harbor	Philippine Islands	4456	167
Pasacao Anchorage	Philippine Islands	4454	161
Pasig River	Philippine Islands	4235	155
Pasquotank River to Roanoke and Chowan Rivers	North Carolina	1228	49
Passaic and Hackensack Rivers	New Jersey	287	39
Passamaquoddy Bay	Maine	300	23
Patuco, Port	Philippine Islands	4653	191
Patuxent River	Maryland	539	45
Pearl Harbor, Oahu	Hawaiian Islands	4107	147
Pecan Island to Vermilion Bay	Louisiana	200	79
Pecan Island, west end of, to Mermentau River	Louisiana	201	79
Peconic Bay	New York	299	35
Penobscot Bay	Maine	104	25
Penobscot Bay, approaches to	Maine	225	25
Penobscot Bay, East	Maine	309	25
Penobscot Bay to Kennebec entrance	Maine	105	27
Penobscot Bay, West	Maine	310	25
Penobscot River	Maine	311	25
Pensacola Bay	Florida	490	75
Pensacola Bay entrance	Fllorda	413	75
Pensacola Bay to Mobile Bay	Florida and Alabama	187	75
Pensacola entrance to Choctawhatchee Inlet	Florida	186	75
Peril Strait, Hooniah Sound to Chatham Strait	Alaska	8283	129
Peril Strait, Salisbury Sound to Hooniah Sound	Alaska	8282	129
Peril Strait, Sitka Sound to Salisbury Sound	Alaska	8281	129
Peterson Bay, Sannak Island	Alaska	8841	137
Petit Manan to Little River	Maine	102	23
Pfeiffer Point to Cypress Point	California	5476	99
Philadelphia to Trenton	New Jersey and Pennsylvania	296	41
Philadelphia to Wilmington	Pennsylvania and Delaware	295	41
Philadelphia water front	Pennsylvania	380	41
		381	41
Philippine Islands		4200	149
Philippine Islands, central part		4706	149
Philippine Islands, southeastern part		4708	149
Philippine Islands, southwestern part	Philippine Islands	4707	149
Philippine Islands, topographical maps	Philippine Islands	5	193
		7	
		8	
		11	
		14	
		15	
		17	
Pilar, Port	Philippine Islands	4638	177
Pillars, Bay of	Alaska	8241	127
Piney Point to Lower Cedar Point	Maryland and Virginia	558	45
Piney Point to Potomac River entrance	Maryland and Virginia	557	45
Pitogo Bay	Philippine Islands	4268	163
Plymouth Harbor	Massachusetts	338	29
Pocomoke Sound to Potomac River	Maryland and Virginia	1224	43
Point Judith Harbor of Refuge	Rhode Island	275	29
Point Sur to San Francisco	California	5402	101
Polillo Harbor	Philippine Islands	4265	157
Polillo Island and Lamon Bay	Philippine Islands	4226	157
Polloc anchorage	Philippine Islands	4654	189
Polloc Harbor	Philippine Islands	4654	189
Ponce Harbor and approaches	Porto Rico	927	87
Pontchartrain, Lake	Louisiana	191	77
		193	77
Popof Strait, Shumagin Islands	Alaska	8700	135

		Chart.	Page.
Port Baras	Philippine Islands	4652	189
Port Bombonon	Philippine Islands	4466	175
Port Canoan	Philippine Islands	4466	175
Port Carmen	Philippine Islands	4465	175
Port Conclusion	Alaska	8262	129
Port Graham	Alaska	8589	133
Port Sibulan	Philippine Islands	4652	189
Port Sambulauan	Philippine Islands	4652	189
Port Siyt	Philippine Islands	4466	175
Portage Bay	Alaska	8210	127
Portland Canal	Alaska	8051	121
		8100	119
			121
Portland Harbor	Maine	325	27
Portland to St. Helens	Oregon	6154	113
Porto Rico and Virgin Islands	West Indies	920	87
Porto Rico, north coast of	West Indies	903	87
Porto Rico, south coast of	West Indies	902	87
Porto Rico, west coast of	West Indies	901	87
Portsmouth Harbor	Maine and New Hampshire	0329	27
Portsmouth to Dover and Exeter	Maine and New Hampshire	229	27
Portsmouth to Cape Ann	Maine, New Hampshire, and Massachusetts	1206	27
Portsmouth Island to Beaufort, including Lookout Bight, Cape Lookout Shoals	North Carolina	1233	51
Potomac River	Maryland and Virginia	557	45
		558	45
		559	45
		560	45
Potomac River entrance to Piney Point	Maryland and Virginia	557	45
Potomac River to Pocomoke Sound	Maryland and Virginia	1224	45
Pribilof Islands	Alaska	8995	141
		8996	141
Prince of Wales Island, harbors in	Alaska	8077	121
Prince of Wales Passage	Alaska	8523	133
Princesa, Puerto	Philippine Islands	4343	169
Prince William Sound	Alaska	8550	133
Prince William Sound, eastern entrance	Alaska	8520	133
Prince William Sound, western entrance	Alaska	8515	133
Prince William Sound, western part	Alaska	8517	133
Prisoners Harbor	California	5126	93
Protection, Port	Alaska	8174	123
Providence Harbor	Rhode Island	352	31
Providence River and Head of Narragansett Bay	Rhode Island	278	31
Provincetown Harbor	Massachusetts	341	29
Puget Sound Naval Station	Washington	6444	117
Puget Sound to Seattle	Washington	6450	117
Puget Sound, Seattle to Olympia	Washington	6460	119
Pusgo, Port	Philippine Islands	4454	161
Pybus Bay	Alaska	8218	127

Q

Quicks Hole	Massachusetts	345	31

R

Racy Point to Hibernia	Florida	455c	59
Ragay Gulf, harbors of	Philippine Islands	4454	161
Ragay Gulf to Tabayas Bay	Philippine Islands	4218	163
Ramon Bay and Helm Harbor	Philippine Islands	4421	165
Randall Island to Throgs Neck	New York	273	39
Rappahannock River, entrance to Tolls Point	Virginia	534	45

		Chart.	Page.
Rappahannock River, Tolls Point to Marsh Point	Virginia..	535	45
Rappahannock River, Marsh Point to Fredericksburg	Virginia..	536	45
Rapurapu Strait	Philippine Islands..	4259	165
Raritan River	New Jersey..	375	39
Ratz Harbor	Alaska..	8124	123
Rebecca Shoal to Sand Key Light	Florida..	1252	67
Red Bay	Alaska..	8168	123
Red Bluff Bay	Alaska..	8242	127
Redfish Bay	Alaska..	8262	129
Reed Island to Vancouver	Oregon and Washington..	6146	113
Reeves Point to Cape Fear River entrance	North Carolina..	424	53
Reeves Point to Wilmington	North Carolina..	425	53
Refugio Pass	Philippine Islands..	4466	175
Resurrection Bay	Alaska..	8538	133
Resurrection, Cape, to McArthur Pass	Alaska..	8527	133
Revillagigedo Channel	Alaska..	8075	121
		8100	119
			121
Richmonds Island Harbor	Maine..	327	27
Richmond to Jordan Point	Virginia..	531	47
Rio Grande to Galveston	Texas..	21	21
Rio Grande to Latitude 26° 33′	Texas..	212	85
Roanoke River, mouth of	North Carolina..	409	49
Roanoke River to Pasquotank River	North Carolina..	1228	49
Robinsons Hole	Massachusetts..	345	31
Roche Harbor and approaches	Washington..	6381	117
Rockaway Beach to Fire Island Beach	New York..	1215	37
Rockaway Inlet	New York..	542	39
Rockland Harbor	Maine..	320	25
Rockport Harbor	Maine..	321	25
Rocky Hill to Hartford	Connecticut..	256	33
Rocky Hill to Higganum	Connecticut..	255	33
Romain, Cape	South Carolina..	153	55
Romain, Cape, to Murrell Inlet	South Carolina..	152	55
Romanzof, Cape, to St. Michael	Alaska..	9370	145
Romblon and Sibuyan Islands	Philippine Islands..	4411	161
Romblon, Harbor	Philippine Islands..	4453	161
Round Island to St. Josephs Island	Mississippi and Louisiana..	190	77
Royal, Port, Sound	South Carolina..	571	57
Rye Neck to Little Captain Island	New York and Connecticut..	270	35
Rye Neck to New Rochelle	New York..	271	35

S

Sabine Light to Calcasieu Pass	Louisiana..	202	79
Sabine Pass and Lake	Texas..	517	81
Sabine Pass to High Island	Texas..	203	81
Sable, Cape, to Cape Hatteras		1000	19
Sable, Cape, to Seminole Point	Florida..	172	65
Safety, Port	Alaska..	9381	145
Saginaw and Security Bays	Alaska..	8214	127
Saint Andrew Sound	Georgia..	448	57
Saint Andrews Bay	Florida..	184	73
Saint Augustine Inlet to Halifax River	Florida..	159	59
Saint Catherines Sound	Georgia..	443	57
Saint Croix River	Maine..	300	23
Saint Elias, Cape, to Dixon Entrance	Alaska..	8002	91
Saint Elias, Cape, to Shumagin Island	Alaska..	8502	91
Saint George Island	Alaska..	8996	141
Saint George, Point, to Cape Mendocino	California..	5800	107
Saint George, Point, to San Diego		5002	91

		Chart.	Page.
Saint George, Point, to Umpqua River	California and Oregon	5900	109
Saint George Reef	California	5895	107
Saint George River	Maine	312	27
Saint George Sound	Florida	182	73
Saint Helena Sound	South Carolina	436	55
Saint Helens to Grimes Island	Oregon and Washington	6153	113
Saint Helens to Willamette River	Oregon and Washington	6154	113
Saint John Harbor	Alaska	8154	123
Saint Johns River	Florida	455*b*	59
		455*c*	59
		455*d*	59
		458	59
		508	59
		509	59
Saint Josephs Bay	Florida	184	73
Saint Josephs Island to Round Island	Mississippi and Louisiana	190	77
Saint Marys entrance to Latitude 30° N	Georgia and Florida	158	59
Saint Matthew Island	Alaska	8851	139
Saint Michael Bay	Alaska	9375	145
Saint Michael to Cape Romanzof	Alaska	9370	145
Saint Paul Bay to Malampaya Sound	Philippine Islands	4316	169
Saint Paul Island	Alaska	8996	141
Saint Simon Sound	Georgia	447	57
Saint Thomas Harbor	West Indies	933	87
Salem Harbor and approaches	Massachusetts	244	29
Salisbury Sound to Hooniah Sound	Alaska	8282	129
Salisbury Sound to Sitka Sound	Alaska	8281	129
Salomague Harbor	Philippine Islands	4207	153
Samales Group	Philippine Islands	4512	183
Samar and Leyte, harbors of	Philippine Islands	4456	167
Samar Island (with southeast Luzon and Masbate)	Philippine Islands	4715	149
Samar Island (with Surigao Strait and Leyte)	Philippine Islands	4719	149
Samar, part of	Philippine Islands	4420	165
Samar, southern part of	Philippine Islands	4423	177
San Antonio Bay	Philippine Islands	4346	169
San Antonio Bay	Texas	208	83
San Antonio Bay to Culion Island	Philippine Islands	4716	149
San Augustin, Cape, to Mayo Bay, Balete Bay	Philippine Islands	4625	191
San Bernardino Strait	Philippine Islands	4220	165
San Blas, Cape, to Apalachicola Bay	Florida	183	73
San Carlos Bay	Florida	473	69
San Carlos Bay to Big Marco Pass	Florida	174	67
San Carlos Bay to Lemon Bay	Florida	175	69
San Christoval Channel	Alaska	8157	123
San Clemente Island, Northwest Harbor	California	5126	93
San Clemente Island, Southeast Anchorage	California	5126	93
San Diego Bay	California	5106	93
San Diego to Bering Sea		U	91
San Diego to Point St. George		5002	91
San Diego to Point Fermin	California	5102	93
San Esteban and Nalvo Bay	Philippine Islands	4208	153
San Fernando Harbor	Philippine Islands	4246	155
San Fernando to Solvec Cove	Philippine Islands	4208	153
San Francisco Bay	California	5530	101
San Francisco Bay, southern part	California	5531	101
San Francisco entrance	California	5532	101
San Francisco to Cape Flattery		5052	91
San Francisco to Point Arena	California	5502	103
San Jacinto Harbor	Philippine Islands	4454	161
San Juan Harbor	Porto Rico	908	87
San Juan Passage to Port Huanaca and western part of Vieques Island	Porto Rico	917	87

		Chart.	Page.
San Juanico Strait	Philippine Islands	4464	177
San Luis D'Apra, Port	Guam	4202	147
San Luis Obispo Bay	California	5386	97
San Luis Pass to Matagorda Bay	Texas	1281	81
San Mateo to Tocoi	Florida	455*d*	59
San Miguel and Lamit Bays	Philippine Islands	4223	163
San Miguel Island	California	5126	93
San Miguel, Port	Philippine Islands	4454	161
San Pablo Bay	California	5533	101
San Pedro Harbor	California	5145	93
San Pedro Bay	Philippine Islands	4423	177
San Pio Quinto, Port	Philippine Islands	4270	151
San Roque	Philippine Islands	4638	177
San Vicente, Port	Philippine Islands	4263	153
Sand Key Light to Rebecca Shoal	Florida	1252	67
Sandy Cove	Alaska	8851	139
Sandy Point to Cove Point	Maryland	1225	45
Sandy Point to head of Chesapeake Bay	Maryland	1226	45
Sangirin Bay	Philippine Islands	4268	163
Sannak Island and Ikatan Peninsula	Alaska	8841	137
Santa Ana Bay	Philippine Islands	4448	173
Santa Barbara	California	5261	95
Santa Barbara Channel	California	5202	95
Santa Barbara Islands, harbor charts	California	5126	93
Santa Catalina, Gulf of	California	5102	93
Santa Cruz Harbor, Luzon	Philippine Islands	4210	155
Santa Cruz, Marinduque	Philippine Islands	4453	161
Santa Cruz Island, eastern part	California	5126	93
Santa Maria, Port	Philippine Islands	4651	187
Santa Monica Bay	California	5144	93
Santa Monica to San Diego	California	5102	93
Santiago Cove	Philippine Islands	4208	153
Santo Niño Harbor	Philippine Islands	4456	167
Sapelo Island to Amelia Island	Georgia	157	57
Sapelo Island to Savannah	South Carolina and Georgia	156	57
Sapelo Sound	Georgia	444	57
Satilla River, Barclay Cut to Burnt Fort	Georgia	450	57
Saugatuck River	Connecticut	267	35
Savannah River	Georgia	440	57
Savannah to Sapelo Island	South Carolina and Georgia	156	57
Schoodic Island to Nash Island	Maine	305	23
Schoodic Peninsula		317	25
Schuylkill River	Pennsylvania	381	41
Sea Girt Light to Fire Island Light	New York and New Jersey	1215	37
Sea Girt Light to Little Egg Inlet, Little Egg Inlet	New Jersey	1216	41
Seacoast and interior waters of Washington		6400	119
Seal Cove, Nicholas Passage	Alaska	8084	121
Seattle Harbor	Washington	6445	117
Seattle to Olympia	Washington	6460	117
Sebastian, Cape, to Humbug Mountain	Oregon	5951	109
Security Bay	Alaska	8214	127
Seekonk River	Rhode Island	353	31
Seguam Pass to Alaska Peninsula	Alaska	8802	91
Seldovia Bay		8589	133
Semerara Islands	Philippine Islands	4305	159
Semiamoo Bay	Washington	6399	117
Semiamoo Bay to Grays Harbor	Washington	6400	119
Semidi Islands	Alaska	8881	135
Seminole Point to Big Marco Pass	Florida	173	65
Seminole Point to Cape Sable	Florida	172	65
Sergius Narrows	Alaska	8282	129

		Chart.	Page.
Seymour Canal	Alaska	8228	127
Shakan Strait	Alaska	8176	123
Shallotte Inlet to Old Topsail Inlet, including Cape Fear	North Carolina	150	53
Shearwater Bay	Alaska	8822	137
Sheepscot River	Maine	314	27
Sheffield Island to Georges Rock	Connecticut	267	35
Sheffield Island to Westcott Cove	Connecticut	268	35
Shelikof Strait and Afognak Island	Alaska	8555	135
Shelter Cove	California	5773	105
Sherman, Point, to entrance to Lynn Canal	Alaska	8302	131
Sherman, Point, to head of Lynn Canal	Alaska	8303	131
Shinnecock Bay to Great South Bay	New York	578	37
Shinnecock Light to Fire Island Light	New York	1214	37
Ship Shoal	Louisiana	198	79
Shoals, Isles of	Maine and New Hampshire	330	27
Shrewsbury River	New Jersey	543	39
Shumagin Islands	Alaska	8700	135
Shumagin Islands	Alaska	8881	135
Shumagin Islands to Cape St. Elias	Alaska	8502	91
Siargao Island, harbors in	Philippine Islands	4638	177
Siasi and Lapac Islands	Philippine Islands	4544	181
Sibonga, Port	Philippine Islands	4638	177
Sibuco Bay	Philippine Islands	4651	187
Sibuguey Bay	Philippine Islands	4617	183
Sibulan, Port	Philippine Islands	4606	189
Sibuyan and Romblon Islands	Philippine Islands	4411	161
Silangan Pass	Philippine Islands	4273	163
Simanale Bay and Channel	Philippine Islands	4514	181
Simeonof Harbor, Simeonof Island	Alaska	8881	135
Sinclair Inlet	Washington	6440	117
Sisiran and Lamit Bays	Philippine Islands	4271	163
Sisiran Bay to Lagonoy Gulf	Philippine Islands	4222	165
Sitka Harbor and approaches	Alaska	8244	129
Sitka Sound to Salisbury Sound	Alaska	8281	129
Siuslaw River	Oregon	6023	111
Slocum Inlet	Alaska	8229	129
Smiths Point to Cove Point	Maryland and Virginia	1224	43
Smiths Point to Wolf Trap	Maryland and Virginia	1223	43
Snettisham, Port	Alaska	8227	127
Sohutan Bay and Inlet	Philippine Islands	4638	177
Solvec Cove to San Fernando	Philippine Islands	4208	153
Sorsogon Bay	Philippine Islands	4219	165
Southeast Anchorage, San Clemente Island	California	5126	93
Southeast coast of Leyte and Dinagat Island	Philippine Islands	4424	177
Southwest Anchorage, Chirikof Island	Alaska	9196	143
Southwestern Luzon and Mindoro	Philippine Islands	4714	149
Southwestern Negros	Philippine Islands	4432	173
Spencer, Cape, to Port Frederick	Alaska	8304	131
Stamford Harbor to Little Captain Islands	Connecticut	269	35
Steamer Bay	Alaska	8154	123
Stephens Passage	Alaska	8300	119, 131
Stephens Passage, part of	Alaska	8235	129
Sual, Port, to Comas Island	Philippine Islands	4239	155
Subic Bays, Manila and	Philippine Islands	4255	155
Suisun Bay	California	5534	101
Sukkwan Narrows	Alaska	8153	123
Sulat Bay to Oras Bay	Philippine Islands	4422	165
Sulu Archipelago	Philippine Islands	4722	149
Summer Strait	Alaska	8200	119, 127
Surigao	Philippine Islands	4629	177

		Chart.	Page.
Surigao Bay	Philippine Islands	4638	177
Surigao Strait and Leyte	Philippine Islands	4719	149
Surigao Strait and vicinity	Philippine Islands	4603	177
Surprise Harbor	Alaska	8242	127
Sviechnikof Harbor	Alaska	9196	143
Swanson Harbor	Alaska	8302	131
Symonds Bay	Alaska	8237	129

T

Taal and Lemery Anchorage	Philippine Islands	4257	159
Tabaco Bay to Legaspi	Philippine Islands	4237	165
Tabgon Bay	Philippine Islands	4268	163
Tablas Island and vicinity	Philippine Islands	4410	161
Tablas Island, harbors of	Philippine Islands	4453	161
Tacloban to Calbayog	Philippine Islands	4420	165
Tacoma	Washington	6451	117
Taiwan to Manila Bay	Philippine Islands	4705	149
Takatz Bay	Alaska	8243	125
Takatz, Kelp, and Warm Spring Bays	Alaska	8243	125
Taku Harbor	Alaska	8229	129
Tamgas Harbor	Alaska	8074	121
Tampa Bay	Florida	177	69
Tampa Bay, entrance to	Florida	477	69
Tampa Bay to Cape San Blas	Florida	1114	21
Tampa Bay to Lemon Bay	Florida	176	69
Tañon Strait, northern part	Philippine Islands	4428	173
Tañon Strait, southeast part of Cebu and Negros	Philippine Islands	4430	173
Tapul Bay, part of	Philippine Islands	4346	169
Target Bay and vicinity	Culebra Island	915	87
Tarofofo, Port	Guam	4202	147
Tawitawi Group	Philippine Islands	4514	181
Terrebonne Bay to Barataria Bay	Louisiana	197	79
Thames River	Connecticut	359	33
Thomas Bay	Alaska	8210	127
Throgs Neck to New Rochelle	New York	272	39
Throgs Neck to Randall Island	New York	273	39
Ticao Island, harbors on	Philippine Islands	4454	161
Ticlin Strait	Philippine Islands	4258	165
Tillamook Bay	Oregon	6112	113
Tlevak Narrows	Alaska	8153	123
Tlevak Strait, northern part of, and Ulloa Channel	Alaska	8151	123
Tocoi to San Mateo	Florida	455*d*	59
Tolstoi Bay	Alaska	8124	123
Tomales Bay	California	5618	103
Ton Sandungun Channel	Philippine Islands	4512	183
Tongass Narrows	Alaska	8094	121
Tongass, Port	Alaska	8074	121
Torrijos Bay	Philippine Islands	4453	161
Tortugas Harbor and approaches	Florida	471*a*	67
Townsend, Port	Washington	6405	117
Trenton to Philadelphia	New Jersey and Pennsylvania	296	41
Trinidad Head to Cape Blanco	California	5602	107
Trinidad Harbor	California	5846	107
Troy to Coxsackie	New York	284	37
Tuburan, Cebu	Philippine Islands	4465	175
Tucuran	Philippine Islands	4653	191
Tugas Point to Jobo Point	Philippine Islands	4628	187
Tumanao, Port	Philippine Islands	4655	189
Turtle River	Georgia	447	57
Tybee Roads	Georgia	440	57

			Chart.	Page.
U				
Ulloa Channel to San Christoval Channel	Alaska		8155	123
Ulugan Bay	Philippine Islands		4346	169
Umata Bay	Guam		4202	147
Umpqua River entrance	Oregon		6003	111
Unalaska Bay	Alaska		9007	141
Unalaska land	Alaska		9196	143
Unga Island	Alaska		8851	139
Unimak and Akutan Passes	Alaska		8860	145
Union Bay	Alaska		8124	123
Unisan to Mulanay and northern part of Marinduque	Philippine Islands		4272	163
Upper Astoria to Columbia River entrance	Oregon and Washington		6151	113
Uyak Anchorage	Alaska		8822	137
V				
Valdez Arm	Alaska		8519	133
Valdez, Port	Alaska		8519	133
Vancouver to Reed Island	Oregon and Washington		6146	113
Varadero Bay	Philippine Islands		4344	159
Verde Island Passage	Philippine Islands		4214	159
Verde Island Passage, anchorages in vicinity of			4257	159
Vermilion Bay to Pecan Island	Louisiana		200	79
Vieques Sound	Porto Rico		904	87
Vigan, Laoag to	Philippine Islands		4207	153
Vineyard Haven	Massachusetts		347	31
Vineyard Sound	Massachusetts		112	29
Virgin Passage and Vieques Sound	Porto Rico		904	87
Virgin Islands	West Indies		920	87
Visayan Sea	Philippine Islands		4405	173
W				
Wall Creek to Cedar Keys	Florida		179	71
Wall Creek to Hog Island	Florida		178	71
Warm Spring Bay	Alaska		8243	125
Warm Spring, Kelp, and Takatz Bays	Alaska		8243	125
Warren River	Rhode Island		355	31
Washington Bay	Alaska		8243	127
Washington, Fort, to Fifty-third Street, New York	New York		369[8]	39
Washington Harbor	District of Columbia		560	45
Washington Harbor	Washington		6403	117
Washington, Lake	Washington		6446	117
Washington, Lake, to Lake Monroe	Florida		458	59
Washington Sound	Washington		6380	117
Wassaw Sound	Georgia		440	57
Wellfleet Harbor	Massachusetts		340	29
West Anchor Cove, Ikatan Peninsula	Alaska		8841	137
Westbrook to East River	Connecticut		216	33
West Point to Yorktown	Virginia		495	47
West Sixty-seventh Street, New York, to Blackwells Island	New York and New Jersey		369[4]	39
Westcott Cove to Sheffield Island	Connecticut		268	35
Western Bohol	Philippine Islands		4429	173
Western Masbate	Philippine Islands		4412	161
Western Negros	Philippine Islands		4431	173
Whale Branch	South Carolina		437	57
Whitestone Narrows	Alaska		8281	129
Whitewater Bay and Chaik Bay	Alaska		8246	127
Wickford Harbor	Rhode Island		357	31
Willamette River to St. Helens	Oregon and Washington		6154	113
Willapa Bay	Washington		6185	113
William Henry Bay	Alaska		8302	131
Wilmington to Bombay Hook	New Jersey and Delaware		294	41

		Chart.	Page.
Wilmington to Philadelphia	Delaware and Pennsylvania	295	41
Wilmington to Reeves Point	North Carolina	425	53
Wimble Shoal to Cape Hatteras and Ocracoke Inlet	North Carolina	1232	49
Windfall Harbor	Alaska	8228	127
Windham Bay	Alaska	8218	127
Winter Harbor	Maine	317	25
Winyah Bay	South Carolina	152	55
		428	55
Woewodski Harbor	Alaska	8216	127
Wolf Trap to Smiths Point	Maryland and Virginia	1223	43
Woods Hole	Massachusetts	348	31
Wrangell Harbor	Alaska	8154	123
Wrangell, Port	Alaska	8851	139
Wrangell Strait	Alaska	8170	123

Y

Yabucoa, Port	Porto Rico	918	87
Yakutat Bay	Alaska	8455	133
Yaquina Head to Cape Lookout	Oregon	6000*a*	111
Yaquina River and approaches	Oregon	6058	111
Yes Bay	Alaska	8105	123
York River	Virginia	494	47
		495	47
York River entrance to Yorktown	Virginia	494	47
York River to Cape Neddick Harbor	Maine	228	27
Yorktown to West Point		495	47
Yorktown to York River entrance		494	47
Yukon Harbor, Koniuji Islands	Alaska	8881	135
Yukon River, Apoon mouth to head of Passes	Alaska	9372	145
Yukon River, Kwikluak mouth	Alaska	9373	145

Z

Zamboanga (Basilan Strait)	Philippine Islands	4511	183
Zarembo Island and approaches	Alaska	8160	123
Zarembo Island and vicinity, harbor charts	Alaska	8154	123

○

APR 25 1978